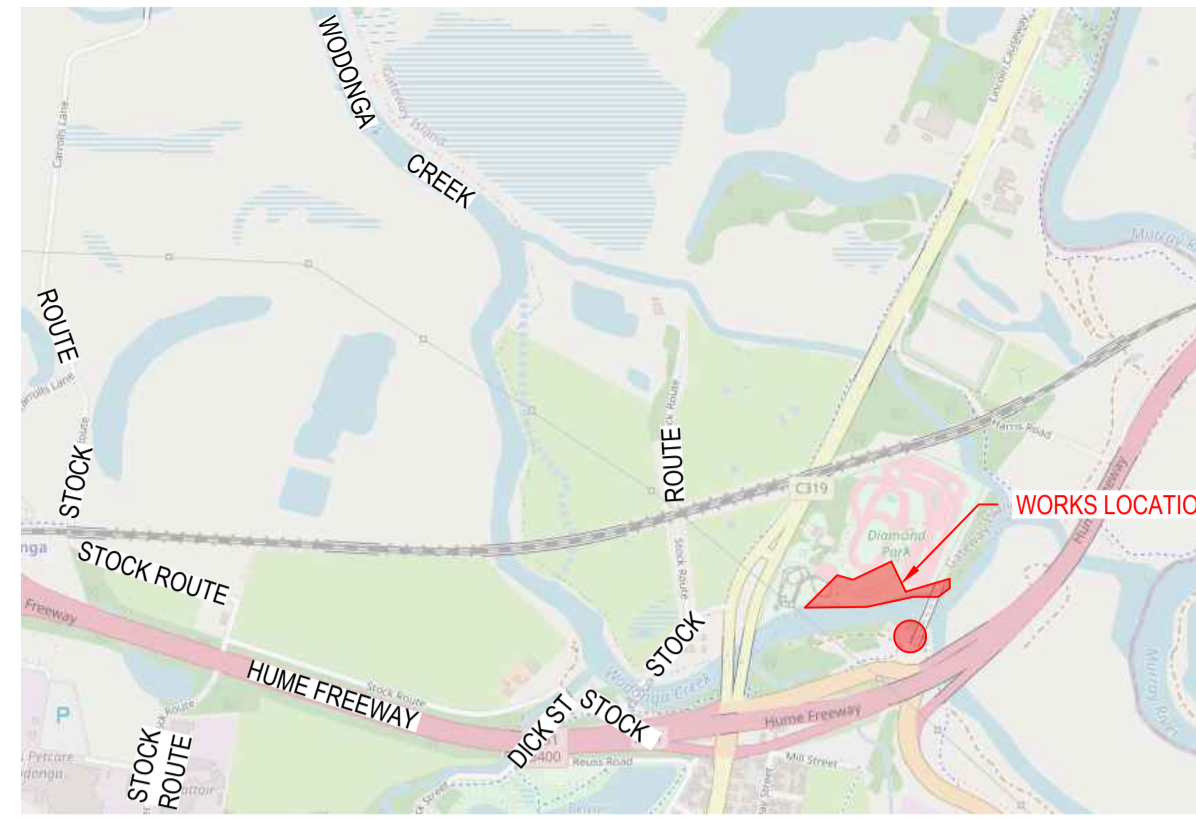


PLANSET C - DIAMOND PARK WODONGA CREEK ACTIVATION DETAIL DESIGN WODONGA COUNCIL



LOCALITY PLAN
MELWAY

GENERAL NOTES:

- ALL WORKS TO BE CARRIED OUT IN ACCORDANCE WITH WODONGA COUNCIL & IDM STANDARD DRAWINGS AND STANDARD ROAD AND DRAINAGE SPECIFICATIONS AND TO THE SATISFACTION OF THE SHIRE ENGINEER OR THEIR NOMINATED REPRESENTATIVE. IN CASE OF DISPUTE THE SPECIFICATION MUST TAKE PRECEDENCE.
- ALL EXISTING SERVICES TO BE LOCATED PRIOR TO THE COMMENCEMENTS OF WORKS AND ARE TO BE PROTECTED AT ALL TIMES DURING CONSTRUCTION. COUNCIL AND RELEVANT AUTHORITIES TO BE NOTIFIED PRIOR TO THE COMMENCEMENT OF WORK GIVING AT LEAST 48hrs NOTICE.
- CHAINAGES REFER TO CENTRELINE OF ROAD RESERVE UNLESS INDICATED OTHERWISE.
- THE NATURE STRIPS AND CUT OR FILLED AREAS ARE TO BE TOP-SOILED WITH 100mm OF APPROVED MATERIAL. IF THE STRIPPED MATERIAL ON SITE IS NOT SUITABLE THE TOPSOIL SHALL BE IMPORTED AT THE CONTRACTORS EXPENSE.
- ALL EASEMENT DRAINS ARE TO BE OFFSET 1.00m FROM PROPERTY BOUNDARY UNLESS OTHERWISE SHOWN. ALL EASEMENTS SHOWN ARE FOR THE PURPOSE OF DRAINAGE AND SEWERAGE.
- FOR ALL PIPES BACKFILLING IN ROAD PAVEMENTS AND EASEMENTS REFER INFRASTRUCTURE DESIGN MANUAL VERSION 5.20.
- UPON COMPLETION OF CONSTRUCTION THE WHOLE SITE SHALL BE CLEANED UP, GRADED SMOOTHLY AND SHAPED TO AN EVEN LEVEL. ALL RUBBISH REMOVED AND LEFT IN A CLEAN AND TIDY CONDITION TO THE SATISFACTION OF THE SUPERINTENDENT.
- TRENCHING FOR UNDERGROUND ELECTRICAL CABLES, SUPPLY AND INSTALLATION OF CONDUITS AND SUPPLY AND PLACEMENT OF BACKFILL IS TO BE UNDERTAKEN BY THE CONTRACTOR UNDER THE SUPERVISION OF THE RELEVANT ELECTRICITY SUPPLY AUTHORITY AND OR NOMINATED PM2.
- THE CONTRACTOR SHALL CO-OPERATE WITH OTHER CONTRACTORS AND/OR AUTHORITIES AND SHALL ENSURE THAT ALL SERVICES ARE TO BE INSTALLED PRIOR TO THE WEARING COURSE ASPHALTING.
- THE CONTRACTOR WHEN ENGAGED IN BLASTING OPERATION, SHALL NOT BLAST WITHIN 4.5m OF AN EXISTING LINE OF WATER, GAS OR SEWER PIPES OR WITHIN 15m OF ANY COMPLETED PART IF THE WORKS WITHOUT THE CONSENT OF THE SUPERINTENDENT AND THE RELEVANT PERMIT.
- ALL PIPES SHALL BE REINFORCED CONCRETE CLASS 2 WITH SPIGOT AND SOCKET RUBBER RING JOINTS UNLESS NOTED OTHERWISE. PIT LIDS TO BE IN ACCORDANCE WITH IDM UNLESS NOTED OTHERWISE.
- A.G. DRAINS TO BE INSTALLED BEHIND ALL KERB AND CHANNEL IN ACCORDANCE WITH IDM.
- BEFORE COMMENCING WORK ON DRAINS IN EXCESS OF 1.5m METRES DEEP A NOTICE OF SUCH A PROPOSAL TO BE SENT TO THE OCCUPATION, HEALTH AND SAFETY AUTHORITY IN ACCORDANCE WITH CLAUSE 202 OF THE MINES (TRENCHES) REGULATIONS. THE CONTRACTOR SHALL ERECT AND MAINTAIN ALL SHORING, PLANKING AND STRUTTING, DE-WATERING DEVICES, BARRICADES, SIGNS, LIGHTS, ETC. NECESSARY TO KEEP WORKS IN A SAFE AND STABLE CONDITION AND TO PROTECT THE PUBLIC FROM HAZARDS ASSOCIATED WITH THE WORKS.
- BOTH KERBS ARE TO BE MARKED WITH THE LETTERS E, W AND T ABOVE CONDUIT LOCATIONS AS SPECIFIED
- CUT BATTERS ARE NOT TO EXCEED 1 in 6 AND FILL BATTERS ARE NOT TO EXCEED 1 in 6 UNLESS INDICATED OTHERWISE. BATTERS STEEPER THAN 1 in 6 TO BE HYDROMULCHED.
- PIPE TRENCHES WITHIN THE ROAD RESERVES MUST BE BACKFILLED WITH 200mm CLASS 3 CRUSHED ROCK TO BE COMPACTED TO A DRY DENSITY NOT LESS THAN 97% OF THE MAXIMUM FOUND IN THE STANDARD COMPACTION TEST FOR THE FOLLOWING:
 - BENEATH THE ROAD PAVEMENT OR DRIVEWAY CROSSOVER TO THE UNDERSIDE OF THE PAVEMENT OR CROSSOVER
 - ADJACENT TO KERBING OR CONCRETE WORKS TO A LEVEL THAT IS NOT AFFECTED BY A 45° ANGLE OF REPOSE FROM THE NEAR LOWER EDGE.
- ALL STREET SIGNS TO BE AS PER THE SPECIFICATION.
- THE CONTRACTOR IS TO ENSURE THAT THEIR CONSTRUCTION PROCEDURES AND STANDARDS CONTROL THE VOLUME AND LOCATION FOR COLLECTION OF SEDIMENT DISCHARGE ACCORDING TO CURRENT BEST PRACTICES. ALL OPEN DRAINS ARE TO BE SEEDED AND STABILISED TO THE SATISFACTION OF WODONGA CITY COUNCIL. HAY BALES ARE TO BE PROVIDED AS DETAILED ON THESE DRAWINGS.
- THE SENIOR CONSTRUCTION ENGINEER AT COUNCIL IS TO BE NOTIFIED 7 DAYS PRIOR TO THE COMMENCEMENT OR WORKS.
- WATER AND TELSTRA SERVICE CONDUITS ARE TO BE EXTENDED TO 1000mm INSIDE THE PROPERTY BOUNDARY ON SIDES OF THE ROAD WHERE FOOTPATHS ARE TO BE CONSTRUCTED. PROVIDE 225Ø CONDUITS AS SHOWN FOR FUTURE WATER TAPPINGS.
- ALL LINE-MARKING TO BE REFLECTORISED GLASS BEAD PAINT OF LONG LIFE TYPE FOR LINE PATTERNS AND DIMENSIONS OF LONGITUDINAL AND TRAVERSE LINES. REFER TO THE VIC ROADS TRAFFIC ENGINEERING MANUAL VOL. 2 (JULY 1986) TABLE 18-3.
- THE CONTRACTOR IS TO BE RESPONSIBLE FOR ENSURING THAT SUFFICIENT WARNING SIGNS, LIGHTS AND BARRIERS ARE ERECTED AND MAINTAINED DURING THE PROGRESS OF WORK. SIGNS SHOULD BE ERECTED IN ACCORDANCE WITH AS1742 PART 2 1978, OR THE VIC ROADS ROAD WORKS SIGNING CODE OF PRACTICE.
- ALL CONCRETE FOR KERB, CHANNEL AND FOOTPATHS TO HAVE 28 DAYS STRENGTH OF 25MPa.
- RELATIVE COMPACTION OF CRUSHED ROCK FOR PAVEMENTS SHALL BE COMPLETED AT THE OPTIMUM MOISTURE CONTENT TO A DRY DENSITY (BASED ON THE PERCENTAGE OF THE MAX. DRY DENSITY OBTAINED IN THE MODIFIED COMPACTION TEST) AS BELOW:
 - FOR DEPTH 0-100mm BELOW TOP OF BASE RELATIVE COMPACTION - 100%
 - FOR DEPTH 100-300mm BELOW TOP OF BASE RELATIVE COMPACTION - 98%
 - FOR DEPTH OVER 300mm BELOW TOP OF BASE RELATIVE COMPACTION - 97%
- THE SUBGRADE BELOW ALL PAVEMENTS SHALL BE COMPACTED TO A DRY DENSITY NOT LESS THAN 97% OF MAXIMUM FOUND IN STANDARD COMPACTION TEST AREAS OF CUT TO A DEPTH OF 150mm AND IN AREAS OF FILL TO A DEPTH OF 450mm.
- PERAMBULATOR CROSSINGS SHOWN ON THESE PLANS ARE DIAGRAMMATIC ONLY. FOR DETAILS REFER TO INFRASTRUCTURE DESIGN MANUAL.
- ALL DRIVEWAY CROSSINGS ARE TO BE CONSTRUCTED SO THAT THEY ARE A MINIMUM OF 1.0m mm CLEAR OF ANY DRAINAGE PITS WHICH ARE PROPOSED ALONG THE BACK OF KERB.
- ALL EXISTING TREES AND SHRUBS ARE TO BE RETAINED UNLESS ROAD CONSTRUCTION NECESSITATES THEIR REMOVAL OR REMOVAL OS DIRECTED BY THE SUPERINTENDENT. NO EXCAVATION WITHIN 5m OF ANY TREE WITHOUT APPROVAL OF THE ENGINEER. TREE PROTECTION ZONES ARE TO BE ESTABLISHED PRIOR TO THE COMMENCEMENT OF WORKS
- THE CONTRACTOR IS TO INSTALL BLUE RAISED REFLECTIVE PAVEMENT MARKERS ON THE ROAD CENTRELINE AND MARKER POSTS TO INDICATE THE LOCATION OF FIREPLUGS.
- ALL LEVELS ARE TO A H.D (AUSTRALIAN HEIGHT DATUM). COORDINATES FOR T.B.M'S AND P.S.M'S SHOWN ON PLANS ARE TO AMG.
- CONSTRUCTION PLANS MUST BE ACCOMPANIED BY THE APPROVED SPECIFICATION. NO WORK IS TO COMMENCE WITHOUT EVIDENCE OF POSSESSION OF EACH.
- KERB TYPES AS SPECIFIED. TRANSITION BETWEEN DIFFERENT TYPES TO BE OVER 3.0m. IF IT CANNOT BE ACHIEVED AT A PRAM CROSSING OR DRIVEWAY CROSSING. CONTRACTORS WORKING ON ALL ROAD OPENINGS ON EXISTING ROADWAYS ARE TO HAVE THE RELEVANT ROAD OPENING PERMITS.

DRAWING INDEX

PLANSET C - DIAMOND PARK - WODONGA CREEK ACTIVATION		
DRAWING NO.	SHEET NO.	DRAWING TITLE
W023022-C-RD0	FS	FACE SHEET, INDEX & GENERAL NOTES
W023022-C-RD1	TYP	ROAD TYPICAL SECTION
W023022-C-RD2	KP1	KEY PLAN
W023022-C-RD2	DP1	DETAIL PLAN - 1
W023022-C-RD2	DP2	DETAIL PLAN - 2
W023022-C-RD2	DP3	DETAIL PLAN - 3
W023022-C-RD2	SWP	PARK STORMWATER PLAN
W023022-C-RD2	DP3	SHARED PATH FP3
W023022-C-RD2	DP4	SHARED PATH FP4
W023022-C-RD2	DP5	SHARED PATH FP5
W023022-C-RD3	LS1	ROAD LONGITUDINAL SECTION - 1
W023022-C-RD3	LS2	ROAD LONGITUDINAL SECTION - 2
W023022-C-RD4	XS1	ROAD CROSS SECTION - 1
W023022-C-RD4	XS2	ROAD CROSS SECTION - 2
W023022-C-RD4	XS3	ROAD CROSS SECTION - 3
W023022-C-RD4	XS4	ROAD CROSS SECTION - 4
W023022-C-RD4	XS5	ROAD CROSS SECTION - 5
W023022-C-RD5	INT1	INTERSECTION DETAIL PLAN - 1
W023022-C-RD5	INT2	INTERSECTION DETAIL PLAN - 2
W023022-C-RD6	DL51	DRAINAGE LONGITUDINAL SECTION - 1
W023022-C-RD7	DPS	DRAINAGE PIT SCHEDULE
W023022-C-RD8	DET	PAVEMENT & TYPICAL DETAILS

ExW	EXISTING WATER MAIN
ExW	EXISTING RECYCLED WATER MAIN
ExW	EXISTING WATER MAIN DECOMMISSIONED
ExE	EXISTING UNDERGROUND ELECTRICITY
ExEOH	EXISTING OVERHEAD ELEC & POLE
ExT	EXISTING TELSTRA & SERVICE PIT
ExCOM	EXISTING COMM. / OPTIC FIBRE
ExG	EXISTING GAS MAIN
ExS	EXISTING FENCE
ExS	EXISTING SEWER & MANHOLE
ExS	EXISTING SEWER DECOMMISSIONED
ExSRM	EXISTING SEWER RISING MAIN
Ex 4500	EXISTING STORMWATER DRAIN & PIT
H	EXISTING HOUSE DRAIN
168.90	EXISTING SURFACE CONTOUR MINOR
169.00	EXISTING SURFACE CONTOUR MAJOR
	EXISTING TOP OF BATTER
	EXISTING TOE OF BATTER
	EXISTING KERB
	EXISTING FOOTPATH
EF180.915	EXISTING FILL LEVEL
EX158.664	EXISTING SURFACE LEVEL
	EXISTING BUILDING
	EXISTING SIGN AND POST
	EXISTING PERMANENT SURVEY MARK
	ROAD RESERVE
	LOT BOUNDARY
	EASEMENT
DISHED 450_B2	KERB & CHANNEL + TYPE (TRANSITION)
	SAWCUT PAVEMENT
	CONCRETE EDGE STRIP
	LIMIT OF ROAD WORKS
52	ALLOTMENT NUMBER
CH20.06	ROAD CHAINAGE
TPch	ROAD CHAINAGE
116.57	ROAD CHAINAGE
R2	SET-OUT POINT
168.90	FINISHED SURFACE CONTOUR MINOR
169.00	FINISHED SURFACE CONTOUR MAJOR
FS158.385	FINISHED SURFACE LEVEL
T167.15	TOPTOE OF BATTER LEVEL
W	PROPOSED WATER MAIN
NDW	PROPOSED RECYCLED WATER MAIN
E	PROPOSED ELECTRICITY
T	PROPOSED TELSTRA
OPT	PROPOSED OPTIC FIBRE CONDUIT
G	PROPOSED GAS MAIN
S	PROPOSED SEWER
SRM	PROPOSED SEWER RISING MAIN
4500	PROPOSED STORMWATER DRAIN & PIT
H	PROPOSED HOUSE DRAIN
	PROPOSED DRAINAGE INLET
	AUTHORITY DRAIN & PIT
X	PIT NUMBER
	PROPOSED FOOTPATH
	GAS & WATER CONDUIT
	PROPOSED AG DRAIN & FLUSHER PIT
	PROPOSED CATCH DRAIN
	PROPOSED SWALE DRAIN
	5 YEAR FLOW ARROW
	100 YEAR FLOW ARROW
	TEMPORARY BENCH MARK (TBM)
	PROPOSED PERMANENT SURVEY MARK
	PROPOSED BOLLARD
	PROPOSED LIGHT & POLE
	EXISTING TREE TO BE RETAINED (SURVEYED CANOPY)
	EXISTING TREE TO BE REMOVED
	PARKING BAY/PAVED AREA
	EXCAVATION GREATER THAN 300mm
	FILLING GREATER THAN 300mm

WARNING
BEWARE OF UNDERGROUND/OVERHEAD SERVICES
THE LOCATION OF SERVICES ARE APPROXIMATE ONLY AND THEIR EXACT POSITION SHOULD BE PROVEN ON SITE. NO GUARANTEE IS GIVEN THAT ALL EXISTING SERVICES ARE SHOWN. SPECIAL CONSIDERATION SHOULD BE GIVEN TO CONSTRUCTION PROCEDURES UNDER OVERHEAD ELECTRICITY TRANSMISSION LINES.

Rev.	Description	Approved	Date
B	ISSUE FOR TENDER	JF	21/05/2026
A	PRELIMINARY	JF	1/05/2026

Scale:

© Woodward Land & Civil Pty Ltd All Rights Reserved
 This document is produced by Woodward Land & Civil solely for the benefit of and use by the client in accordance with the terms of the relevant Woodward Land & Civil Pty Ltd does not and shall not assume any responsibility or liability whatsoever to any third party arising out of any use or reliance by third party on the content of this documents.

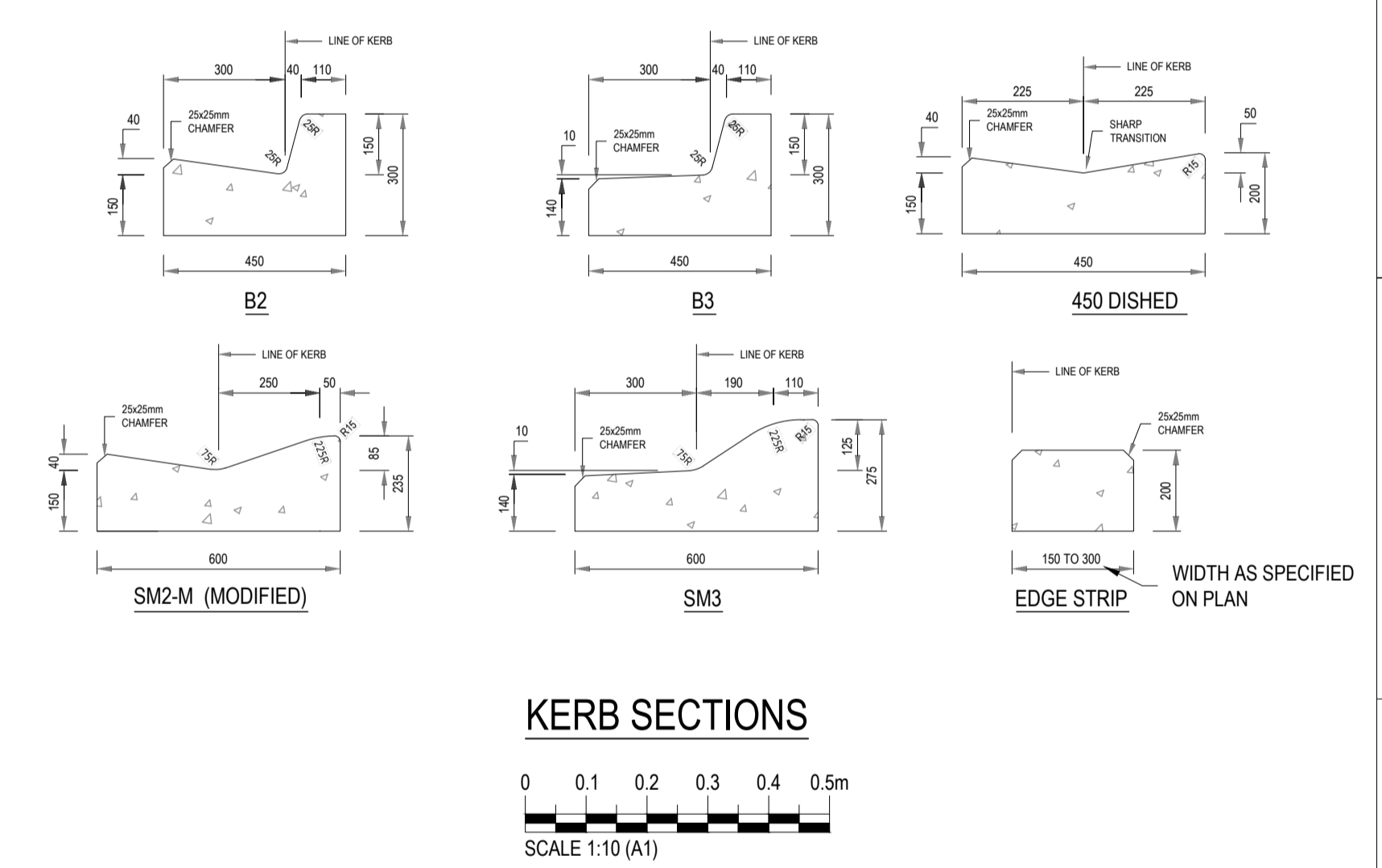
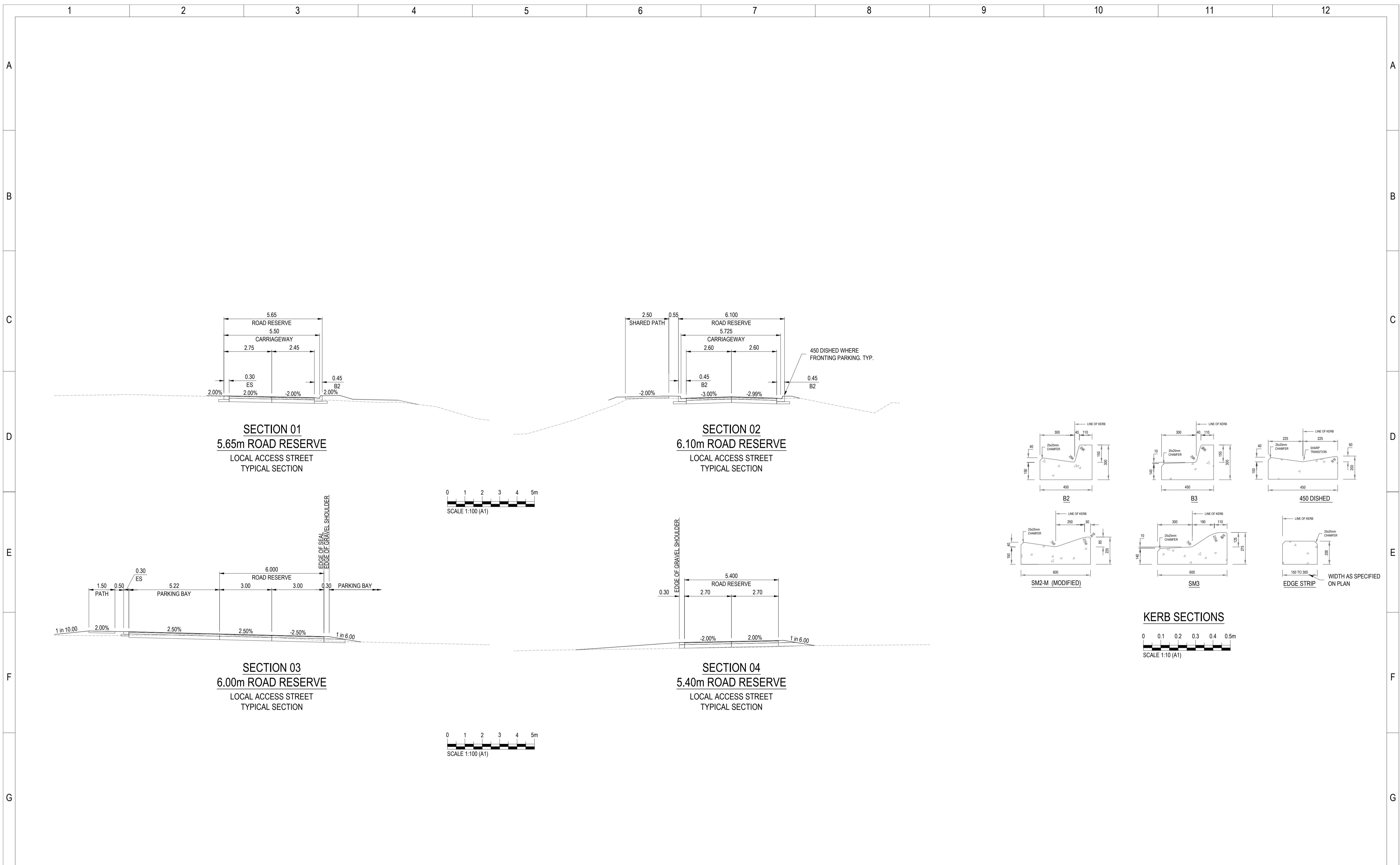
Woodward
 WOODWARD LAND & CIVIL PTY LTD
 ACN 637 572 466
 T: 0403 090 178
 info@woodwardcivil.com.au

North:

 Drawing Status: **TENDER ISSUE (NOT FOR CONSTRUCTION)**

**PLANSET C - DIAMOND PARK
WODONGA CREEK ACTIVATION
FACE SHEET, INDEX & GENERAL NOTES**

Designed : J.F.	Date : JULY 2025
Authorised : S.H.W.	Checked : S.H.W.
Drawing No. : W023022-C-RD0 FS	Revision : B



Rev.	Description	Approved	Date
B	ISSUE FOR TENDER	JF	21/05/2026
A	PRELIMINARY	JF	1/05/2026

1	2	3	4	5	6	7	8	9	10	11	12
---	---	---	---	---	---	---	---	---	----	----	----

Scale:

© Woodward Land & Civil Pty Ltd All Rights Reserved
 This document is produced by Woodward Land & Civil solely for the benefit of and use by the client in accordance with the terms of the retainer. Woodward Land & Civil Pty Ltd does not and shall not assume any responsibility or liability whatsoever to any third party arising out of any use or reliance by third party on the content of this documents.

WOODWARD LAND & CIVIL PTY LTD
 ACN 637 572 466
 T: 0403 090 178
 info@woodwardcivil.com.au

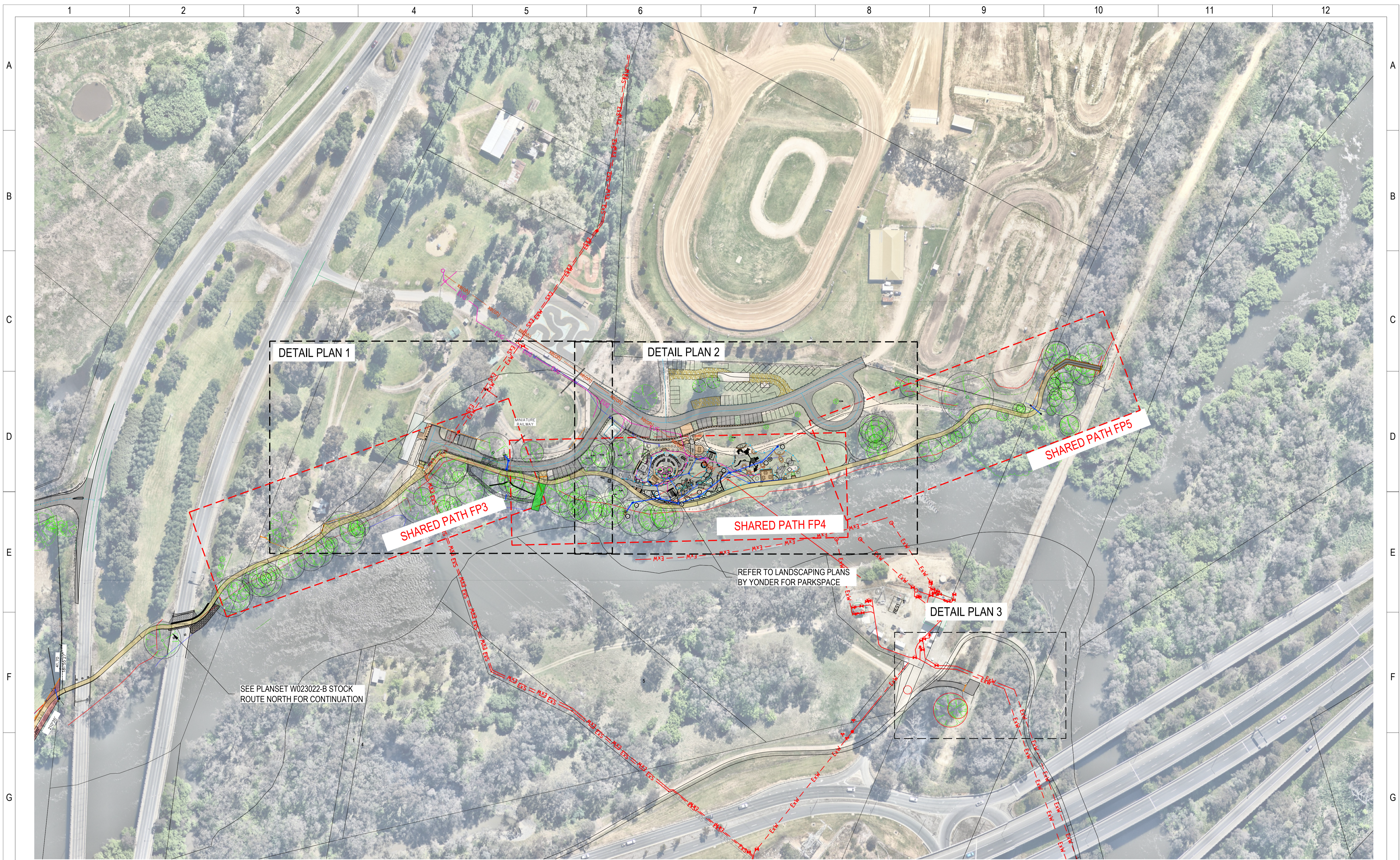
North :

Drawing Status : **TENDER ISSUE (NOT FOR CONSTRUCTION)**

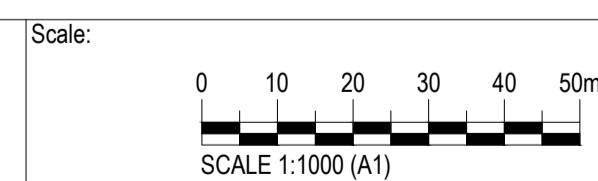
PLANSET C - DIAMOND PARK
 WODONGA CREEK ACTIVATION
 TYPICAL SECTION & SERVICE OFFSET

Designed : J.F.	Date : JULY 2025
Authorised : S.H.W.	Checked : S.H.W.
Drawing No. : W023022-C-RD1 TYP1	Revision : B

1	2	3	4	5	6	7	8	9	10	11	12
---	---	---	---	---	---	---	---	---	----	----	----



Rev.	Description	Approved	Date
B	ISSUE FOR TENDER	JF	21/05/2026
A	PRELIMINARY	JF	1/05/2026



© Woodward Land & Civil Pty Ltd All Rights Reserved
 This document is produced by Woodward Land & Civil solely for the benefit of and use by the client in accordance with the terms of the retainer. Woodward Land & Civil Pty Ltd does not and shall not assume any responsibility or liability whatsoever to any third party arising out of any use or reliance by third party on the content of this documents.

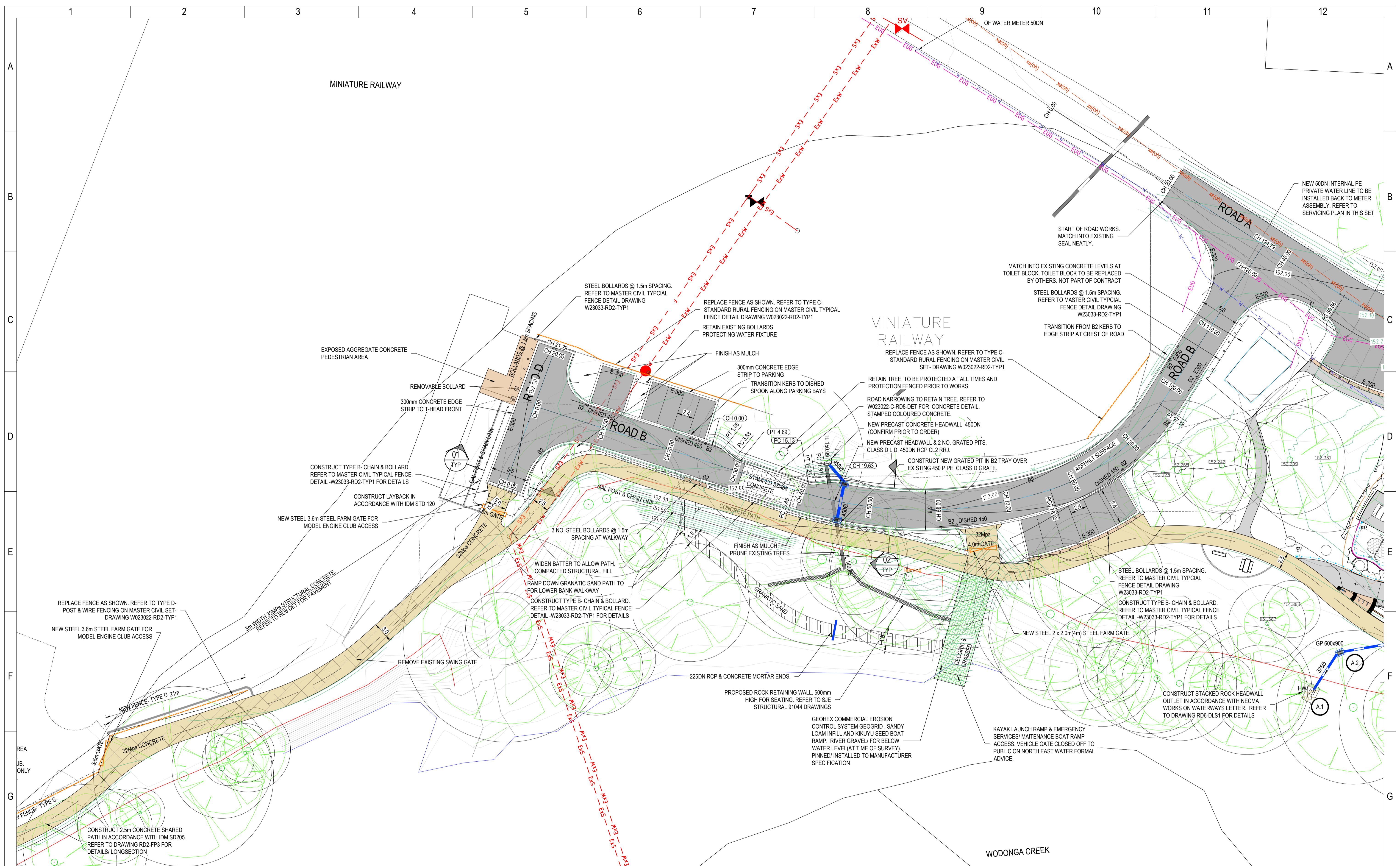
Woodward
 WOODWARD LAND & CIVIL PTY LTD
 ACN 637 572 466
 T: 0403 090 178
 info@woodwardcivil.com.au

North:

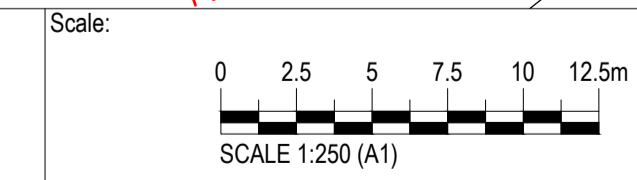
Drawing Status:
TENDER ISSUE
 (NOT FOR CONSTRUCTION)

**PLANSET C - DIAMOND PARK
 WODONGA CREEK ACTIVATION
 KEY PLAN**

Designed : J.F.	Date : JULY 2025
Authorised : S.H.W.	Checked : S.H.W.
Drawing No. : W023022-C-RD2 KP1	Revision : B



Rev.	Description	Approved	Date
B	ISSUE FOR TENDER	JF	21/05/2026
A	PRELIMINARY	JF	1/05/2026



© Woodward Land & Civil Pty Ltd All Rights Reserved
 This document is produced by Woodward Land & Civil solely for the benefit of and use by the client in accordance with the terms of the retainer. Woodward Land & Civil Pty Ltd does not and shall not assume any responsibility or liability whatsoever to any third party arising out of any use or reliance by third party on the content of this documents.

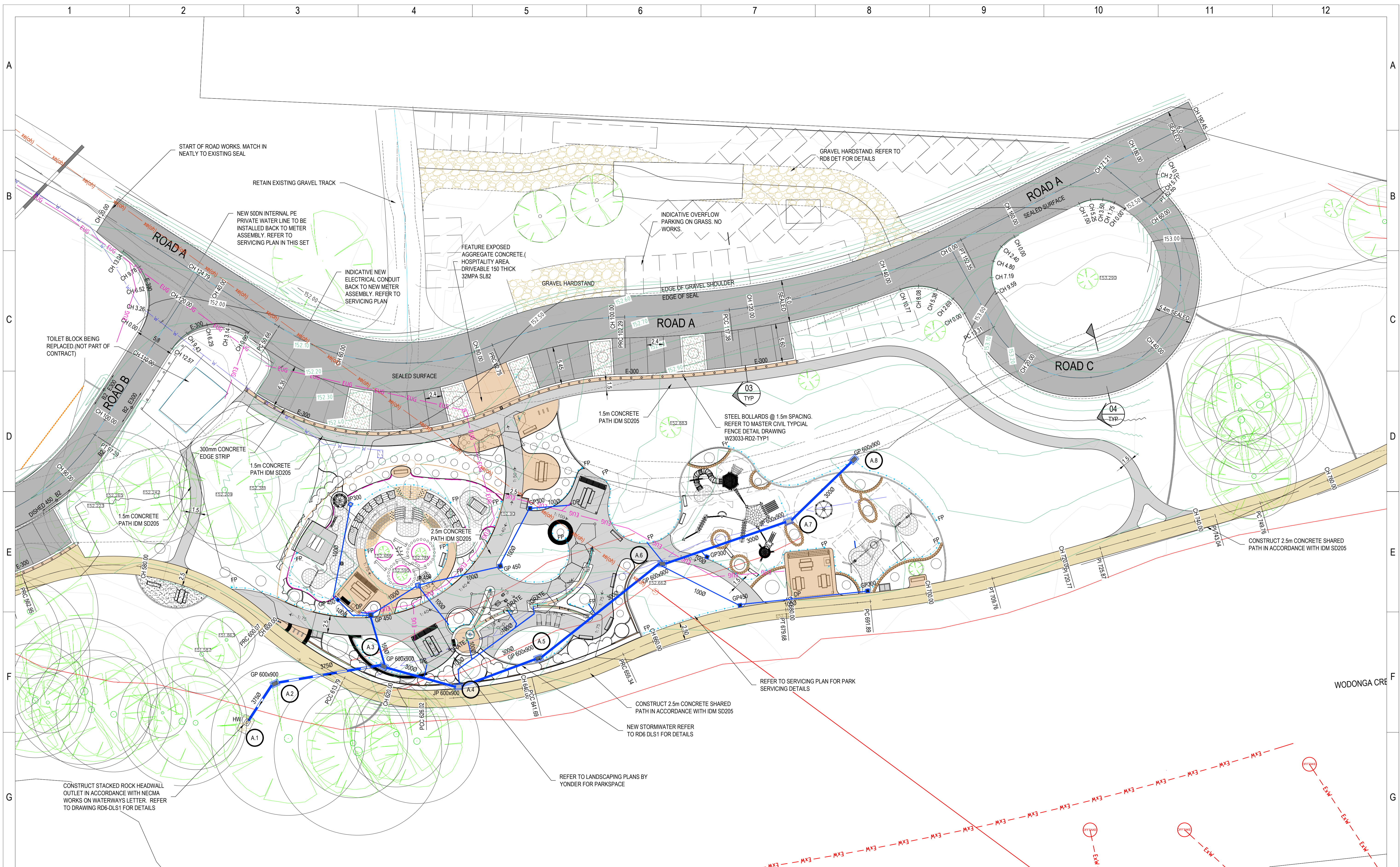
Woodward
 WOODWARD LAND & CIVIL PTY LTD
 ACN 637 572 466
 T: 0403 090 178
 info@woodwardcivil.com.au

North:

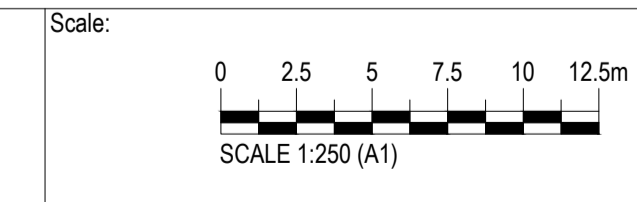
Drawing Status:
TENDER ISSUE
 (NOT FOR CONSTRUCTION)

**PLANSET C - DIAMOND PARK
 WODONGA CREEK ACTIVATION
 DETAIL PLAN - 1**

Designed : J.F.	Date : JULY 2025
Authorised : S.H.W.	Checked : S.H.W.
Drawing No. : W023022-C-RD2 DP1	Revision : B



Rev	Description	Approved	Date
B	ISSUE FOR TENDER	JF	21/05/2025
A	PRELIMINARY	JF	1/05/2025



© Woodward Land & Civil Pty Ltd All Rights Reserved
 This document is produced by Woodward Land & Civil solely for the benefit of and use by the client in accordance with the terms of the retainer. Woodward Land & Civil Pty Ltd does not and shall not assume any responsibility or liability whatsoever to any third party arising out of any use or reliance by third party on the content of this documents.

Woodward
 WOODWARD LAND & CIVIL PTY LTD
 ACN 637 572 466
 T: 0403 090 178
 info@woodwardcivil.com.au

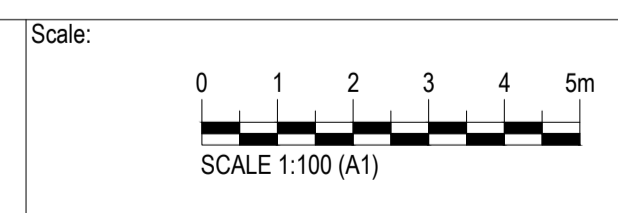
North:

Drawing Status:
TENDER ISSUE
 (NOT FOR CONSTRUCTION)

PLANSET C - DIAMOND PARK WODONGA CREEK ACTIVATION DETAIL PLAN - 2			
Designed :	J.F.	Date :	JULY 2025
Authorised :	S.H.W.	Checked :	S.H.W.
Drawing No. :	W023022-C-RD2 DP2		Revision
			B



Rev	Description	Approved	Date
B	ISSUE FOR TENDER	JF	21/05/2026
A	PRELIMINARY	JF	1/05/2026



© Woodward Land & Civil Pty Ltd All Rights Reserved
 This document is produced by Woodward Land & Civil solely for the benefit of and use by the client in accordance with the terms of the retainer. Woodward Land & Civil Pty Ltd does not and shall not assume any responsibility or liability whatsoever to any third party arising out of any use or reliance by third party on the content of this documents.

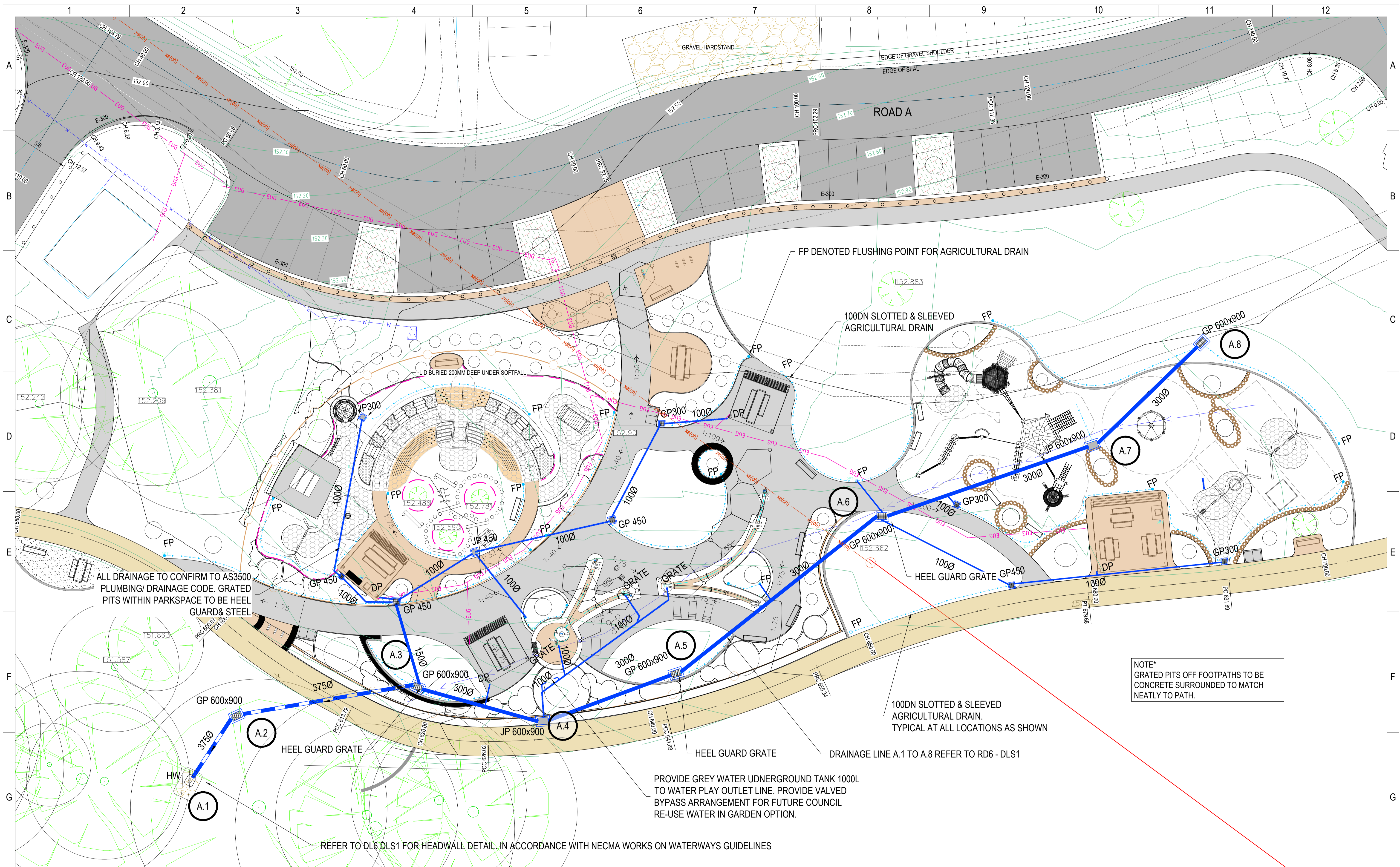
Woodward
 WOODWARD LAND & CIVIL PTY LTD
 ACN 637 572 466
 T: 0403 090 178
 info@woodwardcivil.com.au

North:

Drawing Status:
TENDER ISSUE
 (NOT FOR CONSTRUCTION)

**PLANSET C - DIAMOND PARK
 WODONGA CREEK ACTIVATION
 DETAIL PLAN - 3**

Designed : J.F.	Date : JULY 2025
Authorised : S.H.W.	Checked : S.H.W.
Drawing No. : W023022-C-RD2 DP3	Revision : B



FP DENOTED FLUSHING POINT FOR AGRICULTURAL DRAIN

100DN SLOTTED & SLEEVED AGRICULTURAL DRAIN

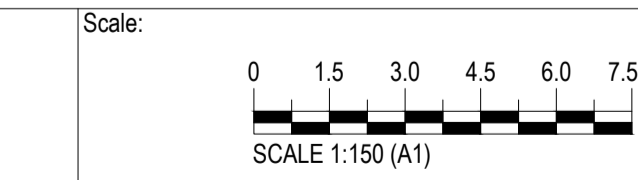
100DN SLOTTED & SLEEVED AGRICULTURAL DRAIN. TYPICAL AT ALL LOCATIONS AS SHOWN

NOTE* GRATED PITS OFF FOOTPATHS TO BE CONCRETE SURROUNDED TO MATCH NEATLY TO PATH.

PROVIDE GREY WATER UNDERGROUND TANK 1000L TO WATER PLAY OUTLET LINE. PROVIDE VALVED BYPASS ARRANGEMENT FOR FUTURE COUNCIL RE-USE WATER IN GARDEN OPTION.

REFER TO DL6 DLS1 FOR HEADWALL DETAIL. IN ACCORDANCE WITH NECMA WORKS ON WATERWAYS GUIDELINES

Rev	Description	Approved	Date
B	ISSUE FOR TENDER	JF	21/05/2026
A	PRELIMINARY	JF	1/05/2026



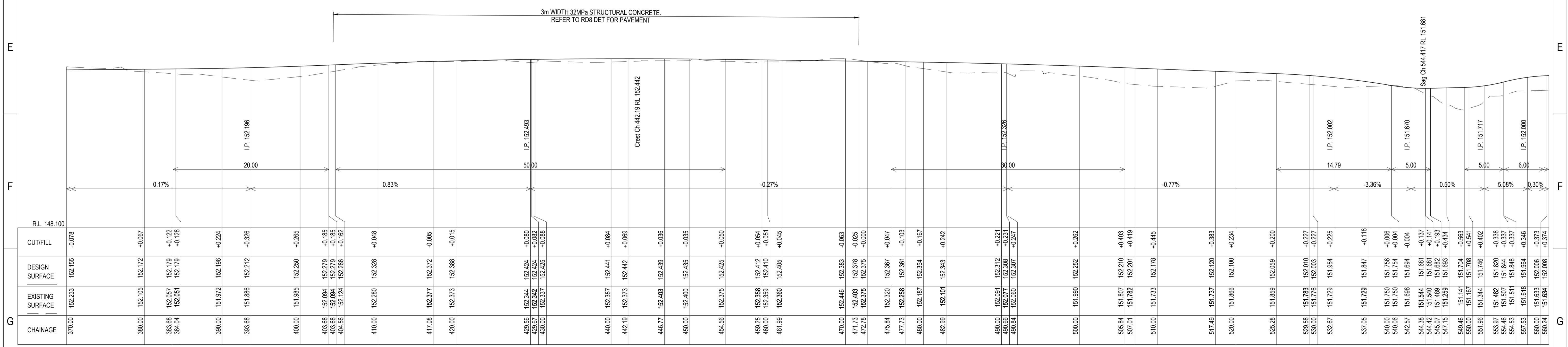
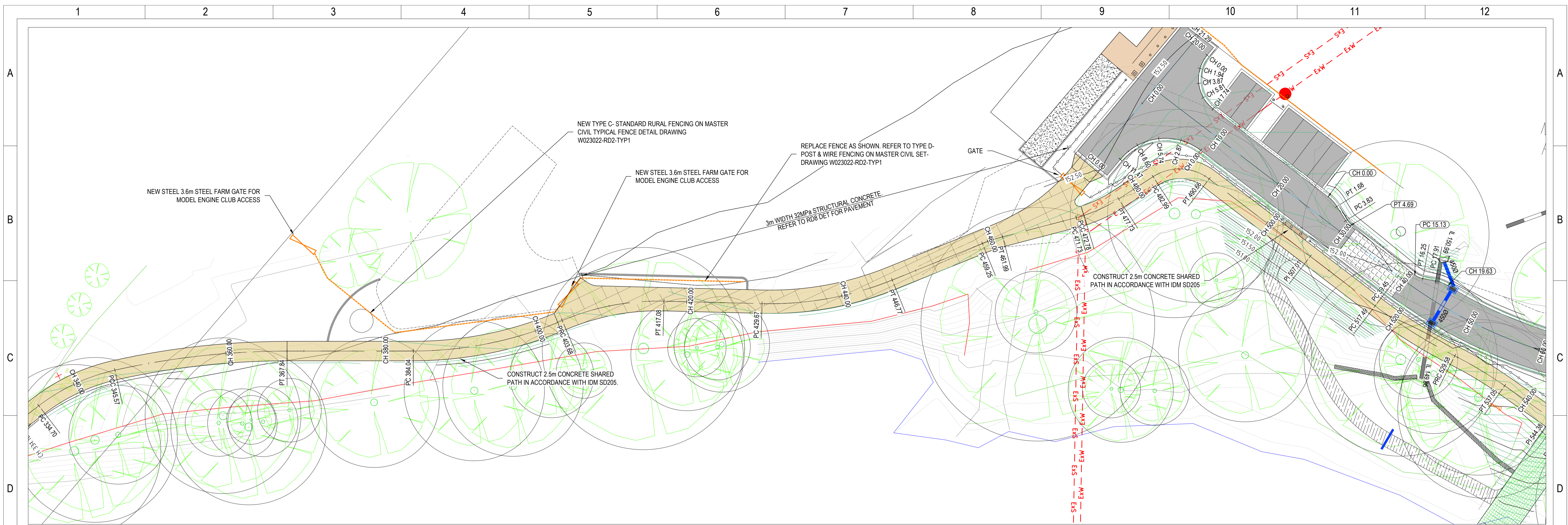
© Woodward Land & Civil Pty Ltd All Rights Reserved
 This document is produced by Woodward Land & Civil solely for the benefit of and use by the client in accordance with the terms of the retainer. Woodward Land & Civil Pty Ltd does not and shall not assume any responsibility or liability whatsoever to any third party arising out of any use or reliance by third party on the content of this documents.

WOODWARD LAND & CIVIL PTY LTD
 ACN 637 572 466
 T: 0403 090 178
 info@woodwardcivil.com.au

North:

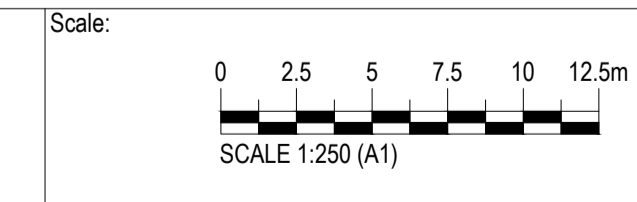
Drawing Status: **TENDER ISSUE (NOT FOR CONSTRUCTION)**

PLANSET C - DIAMOND PARK WODONGA CREEK ACTIVATION PARK STORMWATER PLAN			
Designed	: J.F.	Date	: JULY 2025
Authorised	: S.H.W.	Checked	: S.H.W.
Drawing No.:	W023022-C-RD2 SWP		Revision
			B



LONGITUDINAL SECTION
CL - SHARED PATH Ch 370.000 to Ch 560.242
SCALES: HORIZONTAL 1:250 VERTICAL 1:50

Rev	Description	Approved	Date
B	ISSUE FOR TENDER	JF	21/05/2025
A	PRELIMINARY	JF	1/05/2025



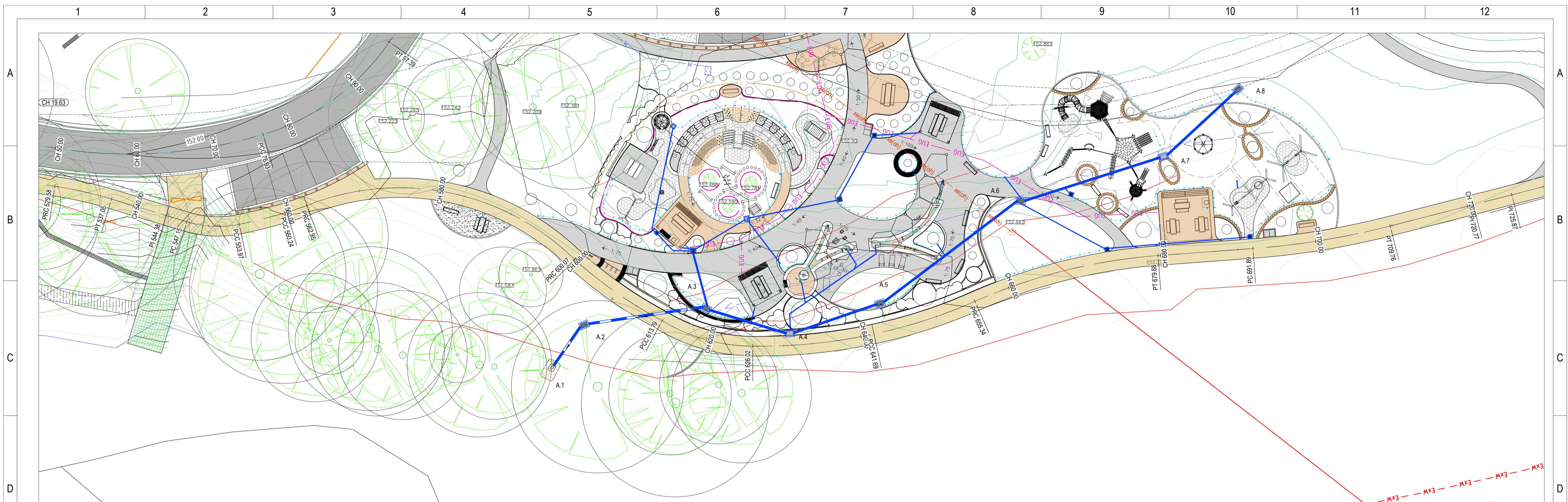
© Woodward Land & Civil Pty Ltd All Rights Reserved
This document is produced by Woodward Land & Civil solely for the benefit of and use by the client in accordance with the terms of the retainer. Woodward Land & Civil Pty Ltd does not and shall not assume any responsibility or liability whatsoever to any third party arising out of any use or reliance by third party on the content of this document.

Woodward
WOODWARD LAND & CIVIL PTY LTD
ACN 637 572 466
T: 0403 090 178
info@woodwardcivil.com.au

North:
Drawing Status:
TENDER ISSUE
(NOT FOR CONSTRUCTION)

PLANSET C - DIAMOND PARK WODONGA CREEK ACTIVATION SHARED PATH FP3

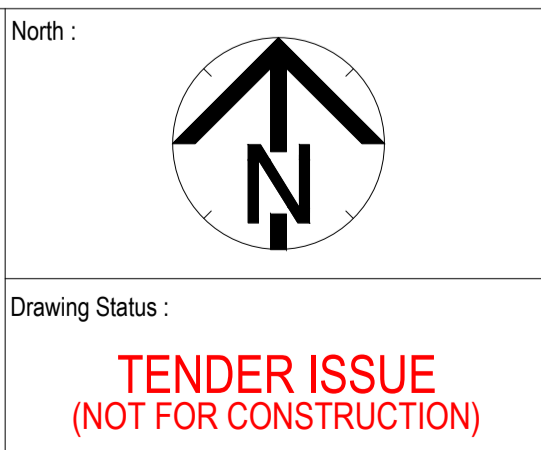
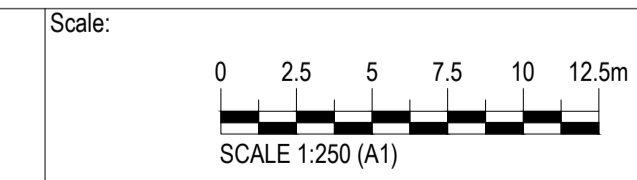
Designed : J.F.	Date : JULY 2025
Authorised : S.H.W.	Checked : S.H.W.
Drawing No. : W023022-C-RD2 FP3	Revision : B



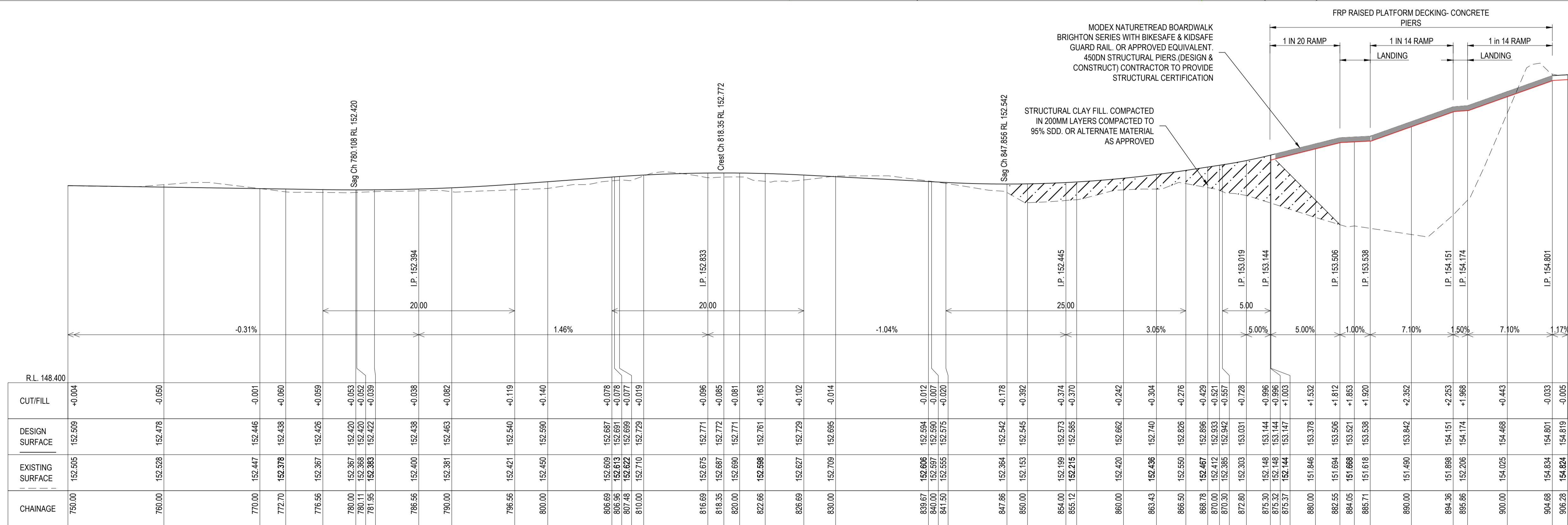
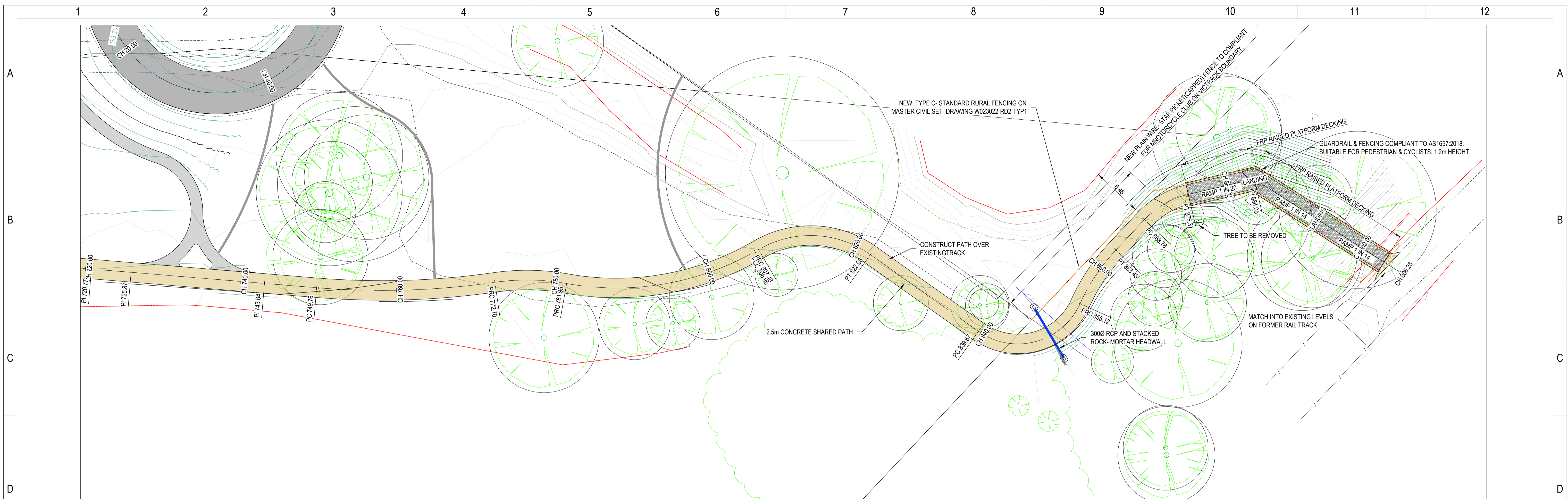
Station	Chainage	Existing Surface	Design Surface	Cut/Fill	Grade (%)	Notes
50.00	560.24	151.634	152.008	-0.374	0.30%	
50.00	560.53	151.636	152.009	-0.373		
50.00	562.95	151.696	152.016	-0.300		
50.00	565.78	151.736	152.034	-0.298		
50.00	567.00	151.732	152.033	-0.301		
50.00	571.28	151.846	152.023	-0.177		
50.00	573.78	151.872	151.975	-0.103	-2.64%	
50.00	577.18	151.893	151.908	-0.015		
50.00	590.00	151.803	151.888	-0.085		
50.00	590.44	151.800	151.889	-0.089		
50.00	590.58	151.905	151.887	-0.018		
50.00	590.00	151.958	151.883	-0.085	0.06%	
50.00	592.07	151.915	151.894	-0.021		
50.00	593.13	151.941	151.894	-0.047		
50.00	598.57	151.885	151.883	-0.002		
50.00	600.00	151.880	151.882	-0.002		
50.00	600.07	151.879	151.881	-0.002		
50.00	607.07	151.852	151.844	-0.008		
50.00	609.34	151.830	151.827	-0.003		
50.00	610.00	151.823	151.823	-0.000		
50.00	611.63	151.805	151.819	-0.014		
50.00	613.79	151.792	151.826	-0.034		
50.00	614.99	151.748	151.837	-0.089		
50.00	620.00	152.048	151.930	-0.118		
50.00	620.64	152.066	151.947	-0.119		
50.00	626.02	152.027	152.088	-0.061	2.85%	
50.00	630.00	152.081	152.177	-0.096		
50.00	630.65	152.110	152.190	-0.080		
50.00	640.00	152.387	152.341	-0.046		
50.00	641.69	152.366	152.361	-0.005		
50.00	649.53	152.427	152.453	-0.026		
50.00	650.00	152.426	152.459	-0.033		
50.00	655.34	152.448	152.516	-0.068	1.17%	
50.00	660.00	152.484	152.560	-0.076		
50.00	670.00	152.590	152.631	-0.051		
50.00	674.53	152.639	152.653	-0.014		
50.00	675.68	152.715	152.671	-0.044		
50.00	680.00	152.715	152.672	-0.043		
50.00	686.96	152.651	152.684	-0.033		
50.00	690.00	152.654	152.684	-0.030		
50.00	691.89	152.642	152.683	-0.041		
50.00	696.53	152.620	152.668	-0.048		
50.00	700.00	152.619	152.666	-0.047		
50.00	709.76	152.651	152.635	-0.016		
50.00	710.00	152.651	152.635	-0.016	-0.31%	
50.00	720.00	152.576	152.603	-0.027		
50.00	720.77	152.553	152.601	-0.048		
50.00	725.87	152.477	152.585	-0.108		
50.00	730.00	152.517	152.572	-0.055		
50.00	740.00	152.391	152.540	-0.149		
50.00	743.04	152.404	152.531	-0.127		
50.00	749.76	152.506	152.510	-0.004		
50.00	750.00	152.505	152.509	-0.004		

LONGITUDINAL SECTION
 CL - SHARED PATH Ch 560.242 to Ch 750.000
 SCALES: HORIZONTAL 1:250 VERTICAL 1:50

Rev.	Description	Approved	Date
B	ISSUE FOR TENDER	JF	21/05/2025
A	PRELIMINARY	JF	1/05/2025



PLANSET C - DIAMOND PARK WODONGA CREEK ACTIVATION SHARED PATH FP4			
Designed	: J.F.	Date	: JULY 2025
Authorised	: S.H.W.	Checked	: S.H.W.
Drawing No.:	W023022-C-RD2 DP4		Revision
			B



Scale: 0 2.5 5 7.5 10 12.5m
SCALE 1:250 (A1)

ISO 9001
Global-Mark.com.au

© Woodward Land & Civil Pty Ltd All Rights Reserved
This document is produced by Woodward Land & Civil solely for the benefit of and use by the client in accordance with the terms of the retainer. Woodward Land & Civil Pty Ltd does not and shall not assume any responsibility or liability whatsoever to any third party arising out of any use or reliance by third party on the content of this documents.

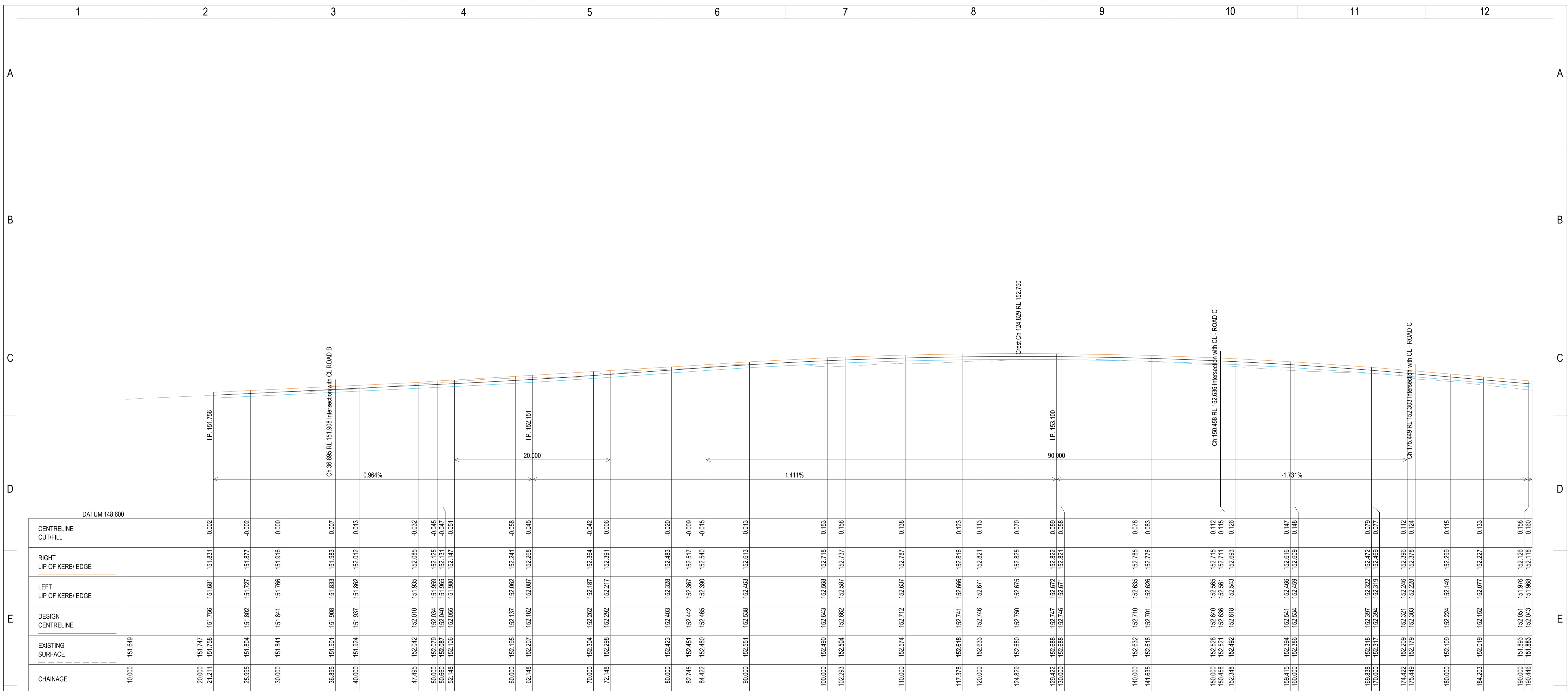
Woodward
WOODWARD LAND & CIVIL PTY LTD
ACN 637 572 466
T: 0403 090 178
info@woodwardcivil.com.au

North:

Drawing Status: **TENDER ISSUE (NOT FOR CONSTRUCTION)**

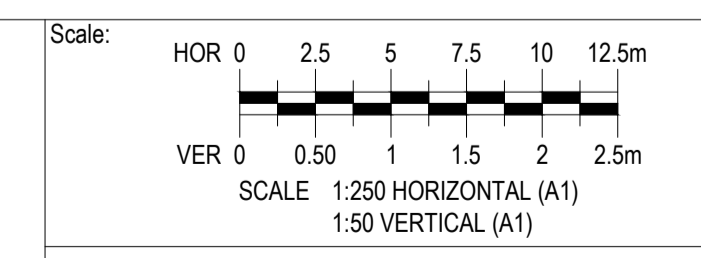
PLANSSET C - DIAMOND PARK WODONGA CREEK ACTIVATION SHARED PATH FP5

Designed : J.F.	Date : JULY 2025
Authorised : S.H.W.	Checked : S.H.W.
Drawing No. : W023022-C-RD2 DP5	Revision : B



ROAD A LONGITUDINAL SECTION Ch 10.000 to Ch 190.446
 SCALES: HORIZONTAL 1:250 VERTICAL 1:50

Rev	Description	Approved	Date
B	ISSUE FOR TENDER	J.F.	21/05/2026
A	PRELIMINARY	J.F.	1/05/2026



Woodward
 WOODWARD LAND & CIVIL PTY LTD
 ACN 637 572 466
 T: 0403 090 178
 info@woodwardcivil.com.au

North :
 Drawing Status :
**TENDER ISSUE
 (NOT FOR CONSTRUCTION)**

PLANSET C - DIAMOND PARK WODONGA CREEK ACTIVATION ROAD LONGITUDINAL SECTION - 1	
Designed : J.F.	Date : JULY 2025
Authorised : S.H.W.	Checked : S.H.W.
Drawing No. : W023022-C-RD3 LS1	Revision B

A

B

C

D

F

F

G

A

B

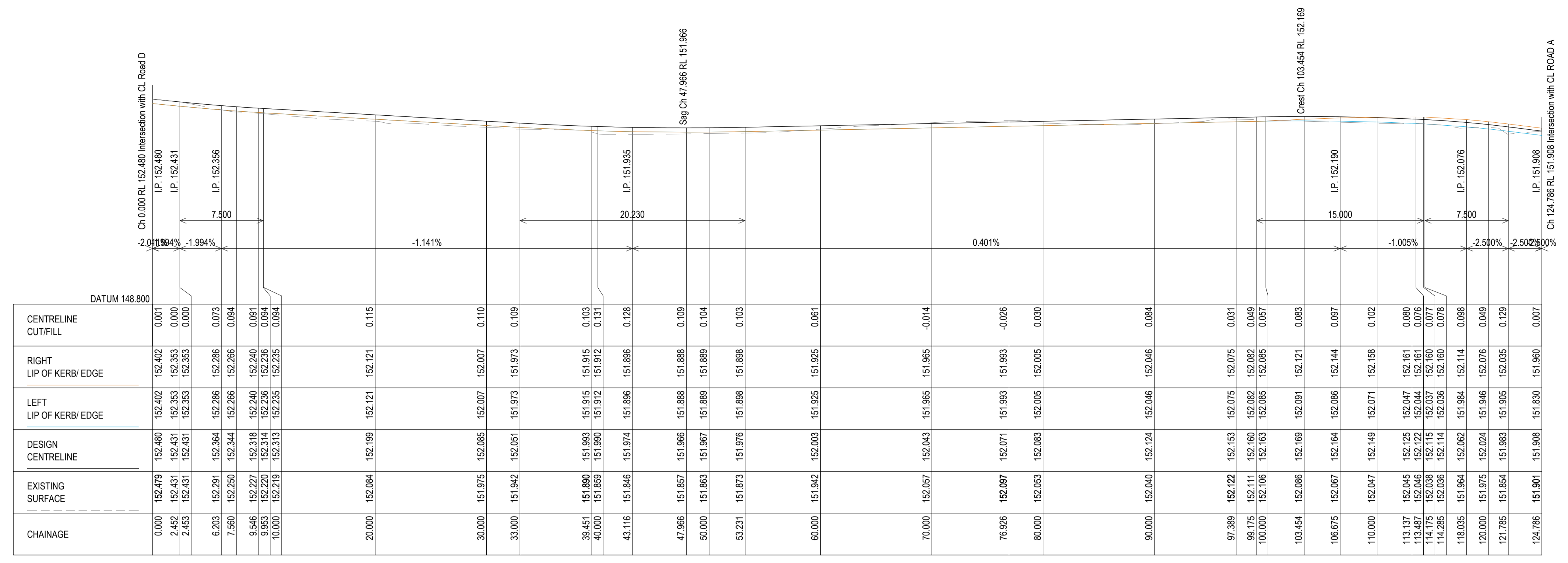
C

D

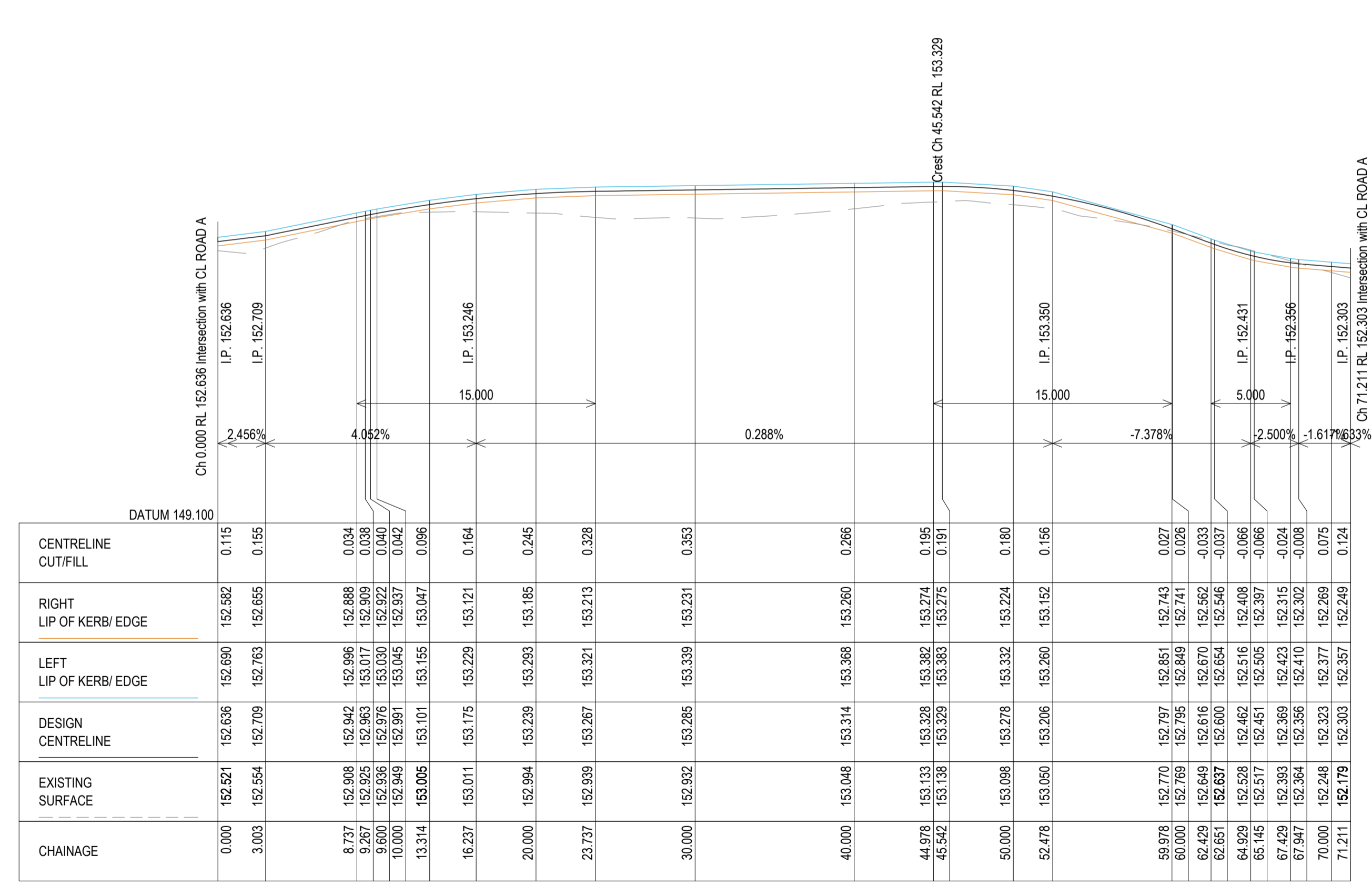
F

F

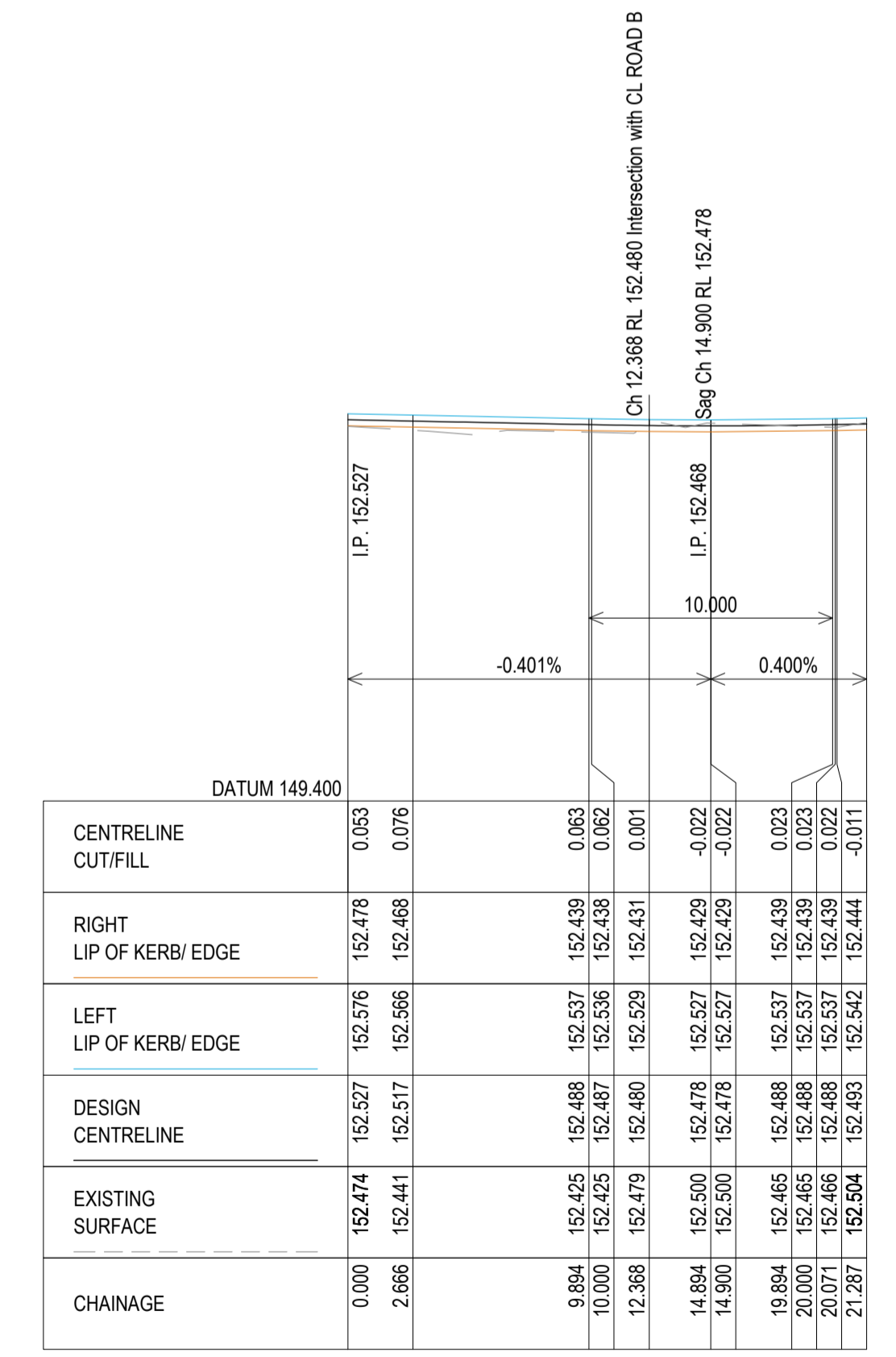
G



ROAD B LONGITUDINAL SECTION Ch 0.000 to Ch 124.786
 SCALES: HORIZONTAL 1:250 VERTICAL 1:50

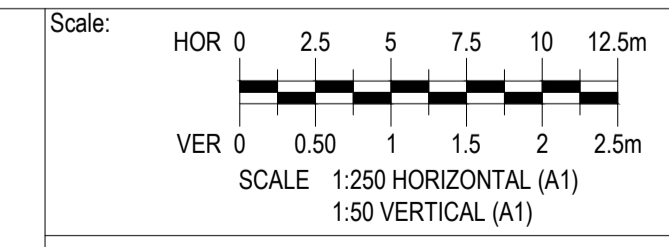


ROAD C LONGITUDINAL SECTION Ch 0.000 to Ch 71.211
 SCALES: HORIZONTAL 1:250 VERTICAL 1:50



ROAD D LONGITUDINAL SECTION Ch 0.000 to Ch 21.287
 SCALES: HORIZONTAL 1:250 VERTICAL 1:50

Rev.	Description	Approved	Date
B	ISSUE FOR TENDER	JF	21/05/2026
A	PRELIMINARY	JF	1/05/2026




© Woodward Land & Civil Pty Ltd All Rights Reserved
 This document is produced by Woodward Land & Civil solely for the benefit of and use by the client in accordance with the terms of the retainer. Woodward Land & Civil Pty Ltd does not and shall not assume any responsibility or liability whatsoever to any third party arising out of any use or reliance by third party on the content of this documents.

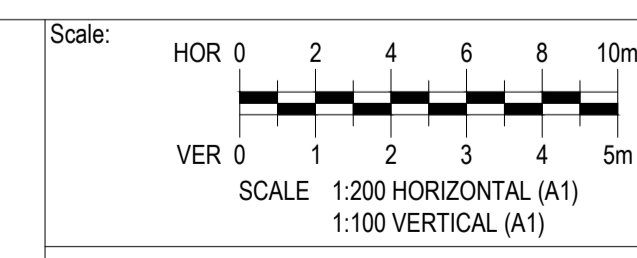
WOODWARD LAND & CIVIL PTY LTD
 ACN 637 572 466
 T: 0403 090 178
 info@woodwardcivil.com.au

North :
 Drawing Status :
**TENDER ISSUE
 (NOT FOR CONSTRUCTION)**

PLANSET C - DIAMOND PARK WODONGA CREEK ACTIVATION ROAD LONGITUDINAL SECTION - 2			
Designed :	J.F.	Date :	JULY 2025
Authorised :	S.H.W.	Checked :	S.H.W.
Drawing No. :	W023022-C-RD3 LS2		Revision
			B




Rev.	Description	Approved	Date
B	ISSUE FOR TENDER	JF	21/05/2025
A	PRELIMINARY	JF	1/05/2025



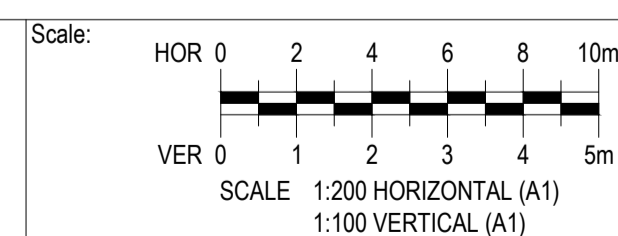
Woodward
WOODWARD LAND & CIVIL PTY LTD
ACN 637 572 466
T: 0403 090 178
info@woodwardcivil.com.au

North :
Drawing Status :
**TENDER ISSUE
(NOT FOR CONSTRUCTION)**

PLANSET C - DIAMOND PARK WODONGA CREEK ACTIVATION ROAD CROSS SECTION - 1			
Designed :	J.F.	Date :	JULY 2025
Authorised :	S.H.W.	Checked :	S.H.W.
Drawing No. :	W023022-C-RD4 XS1		Revision
			B



Rev	Description	Approved	Date
B	ISSUE FOR TENDER	JF	21/05/2026
A	PRELIMINARY	JF	1/05/2026




© Woodward Land & Civil Pty Ltd All Rights Reserved
This document is produced by Woodward Land & Civil solely for the benefit of and use by the client in accordance with the terms of the retainer. Woodward Land & Civil Pty Ltd does not and shall not assume any responsibility or liability whatsoever to any third party arising out of any use or reliance by third party on the content of this documents.



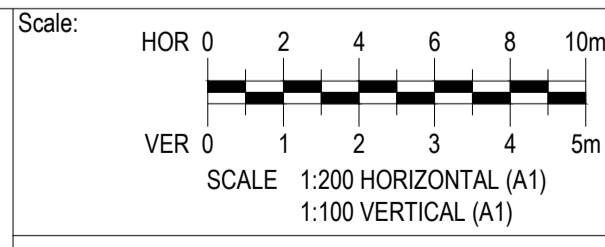
North :

Drawing Status : **TENDER ISSUE (NOT FOR CONSTRUCTION)**

PLANSET C - DIAMOND PARK WODONGA CREEK ACTIVATION ROAD CROSS SECTION - 3			
Designed :	J.F.	Date :	JULY 2025
Authorised :	S.H.W.	Checked :	S.H.W.
Drawing No. :	W023022-C-RD4 XS3		Revision
			B




Rev	Description	Approved	Date
B	ISSUE FOR TENDER	J.F.	21/05/2025
A	PRELIMINARY	J.F.	1/05/2025



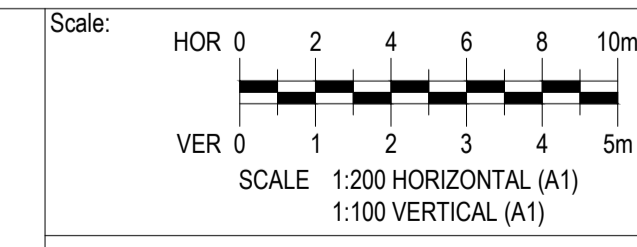
Woodward
WOODWARD LAND & CIVIL PTY LTD
ACN 637 572 466
T: 0403 090 178
info@woodwardcivil.com.au

North :
Drawing Status :
**TENDER ISSUE
(NOT FOR CONSTRUCTION)**

PLANSET C - DIAMOND PARK WODONGA CREEK ACTIVATION ROAD CROSS SECTION - 4			
Designed :	J.F.	Date :	JULY 2025
Authorised :	S.H.W.	Checked :	S.H.W.
Drawing No. :	W023022-C-RD4 XS4		Revision B



Rev	Description	Approved	Date
B	ISSUE FOR TENDER	JF	21/05/2025
A	PRELIMINARY	JF	1/05/2025

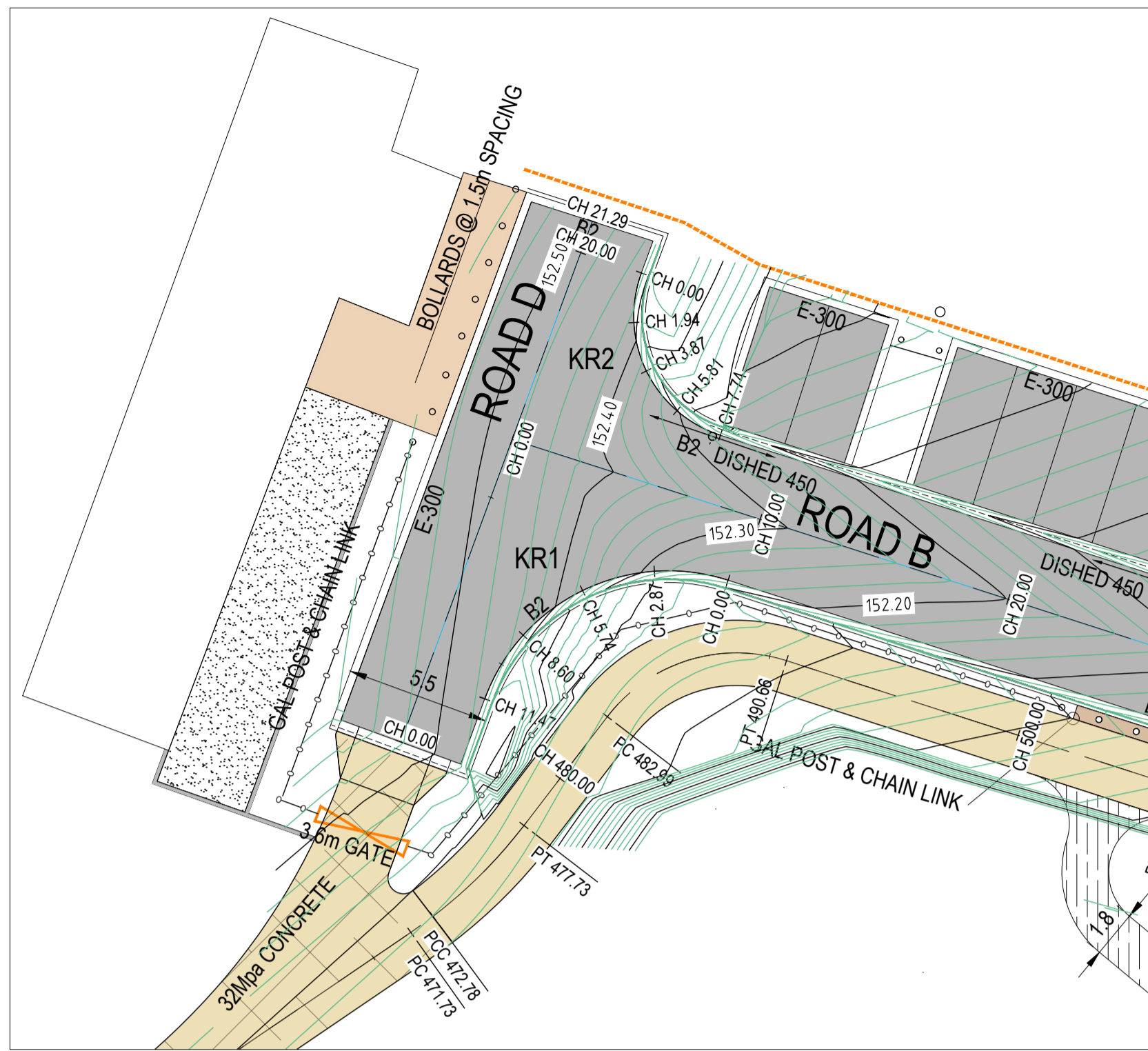


Woodward
 WOODWARD LAND & CIVIL PTY LTD
 ACN 637 572 466
 T: 0403 090 178
 info@woodwardcivil.com.au

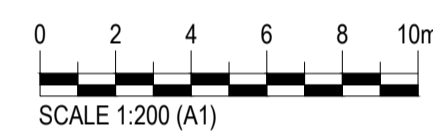
North :
 Drawing Status :
TENDER ISSUE
 (NOT FOR CONSTRUCTION)

PLANSET C - DIAMOND PARK WODONGA CREEK ACTIVATION ROAD CROSS SECTION - 5

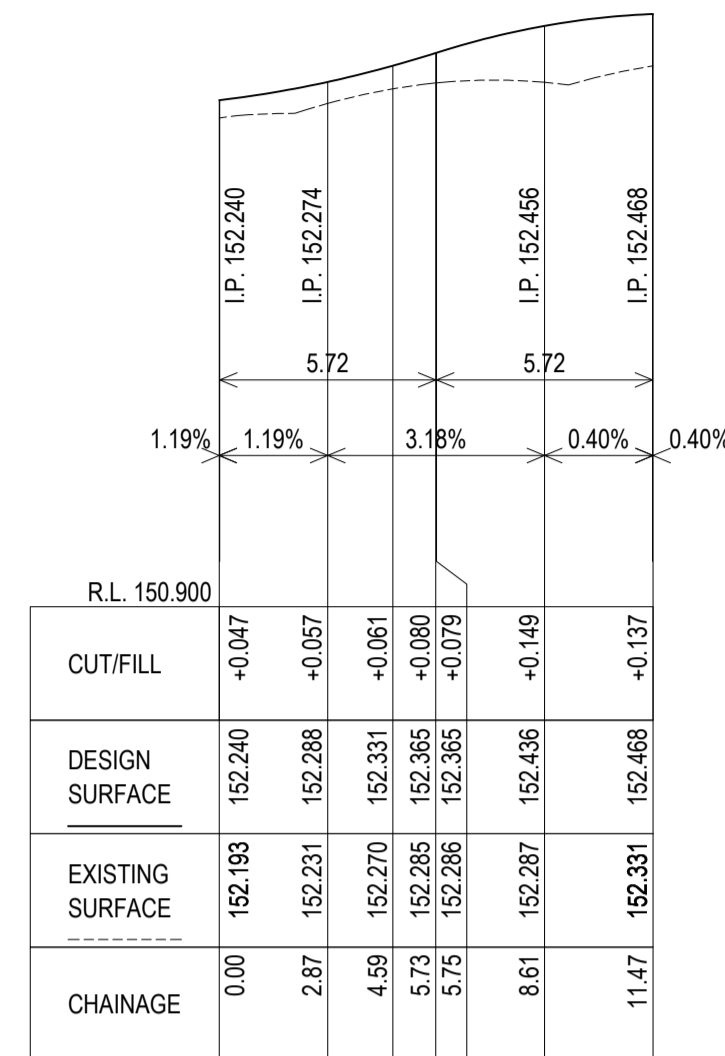
Designed : J.F.	Date : JULY 2025
Authorised : S.H.W.	Checked : S.H.W.
Drawing No. : W023022-C-RD4 XS5	Revision : B




INTERSECTION ROAD D & B



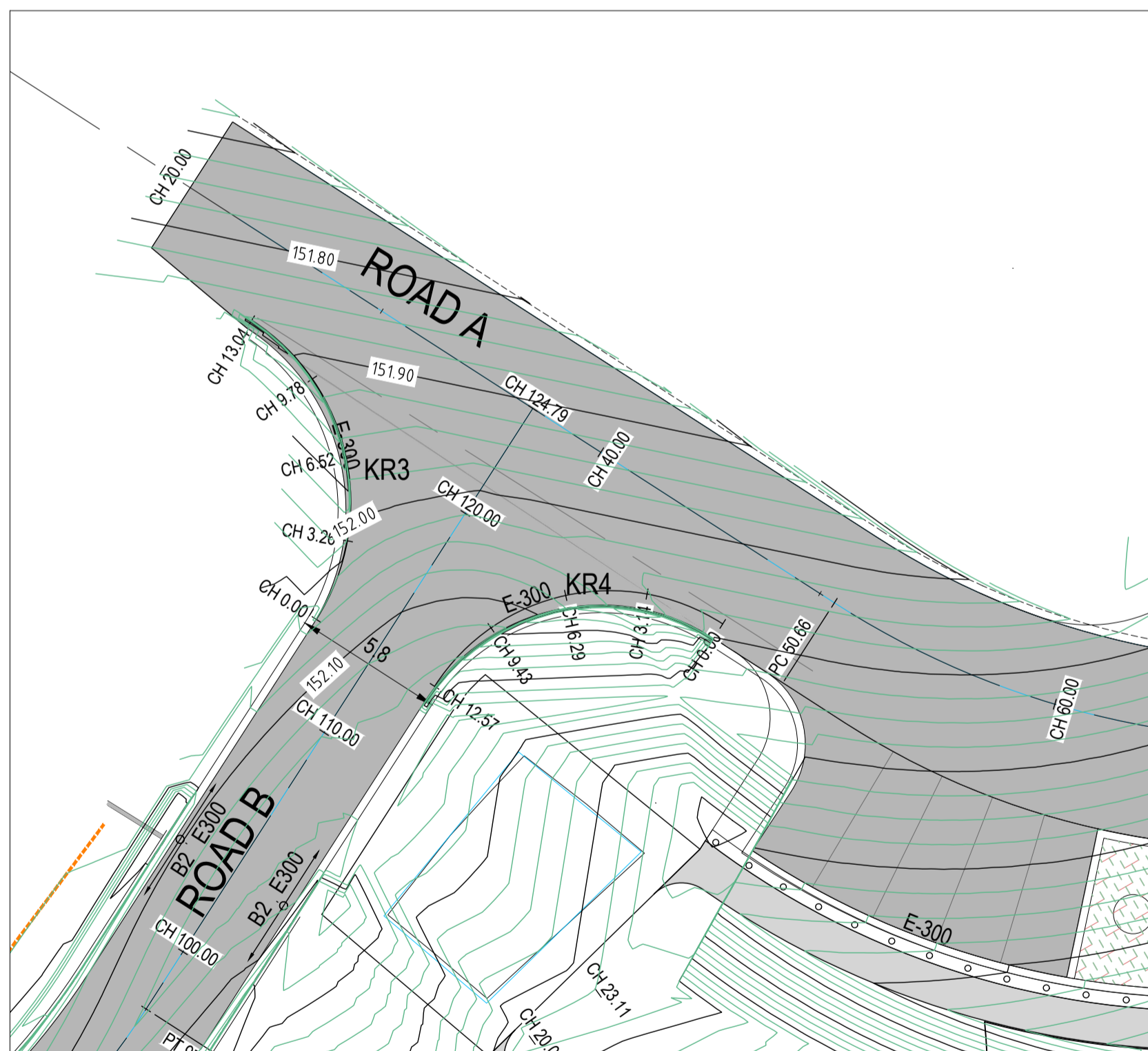
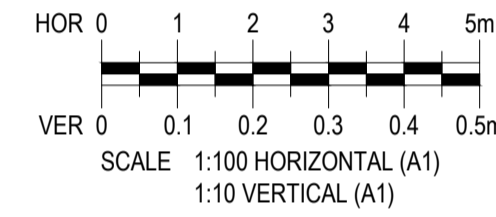
SCALE 1:200 (A1)



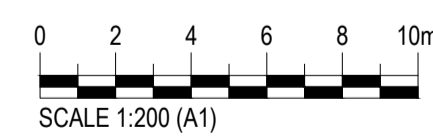
KR1
SCALES: HORIZONTAL 1:200 VERTICAL 1:20



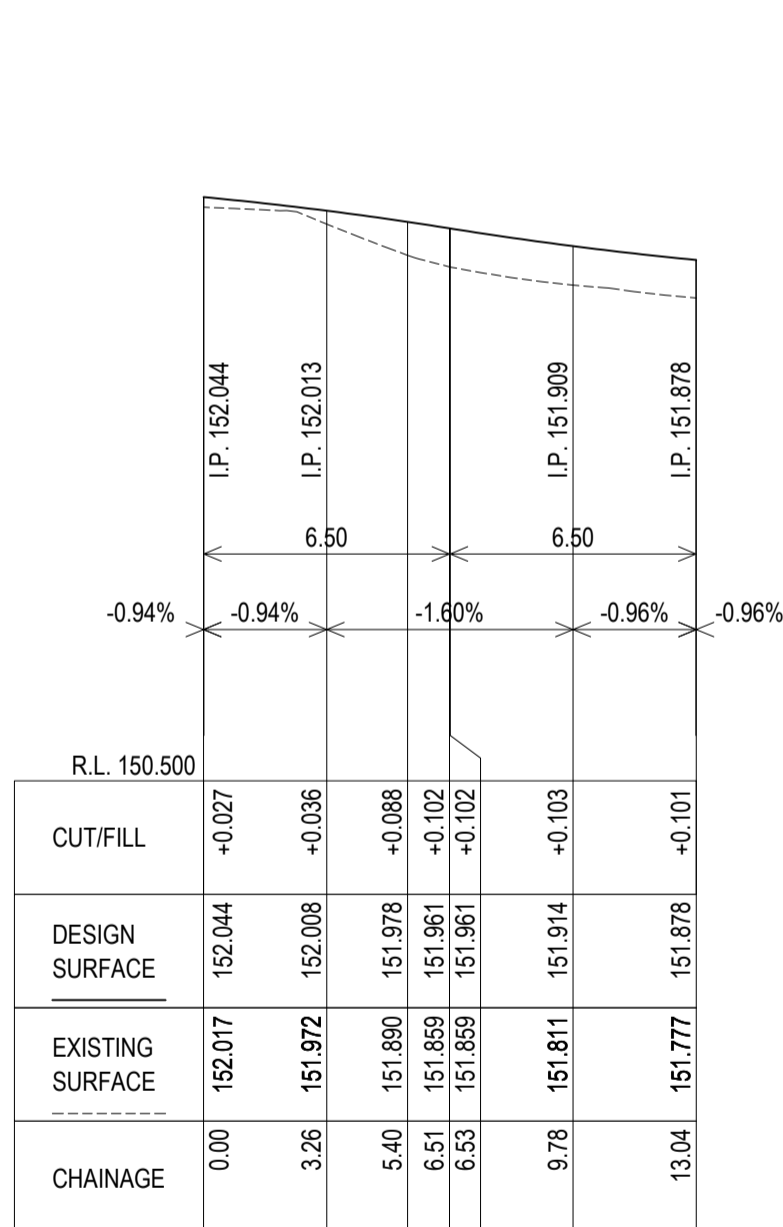
KR2
SCALES: HORIZONTAL 1:200 VERTICAL 1:20



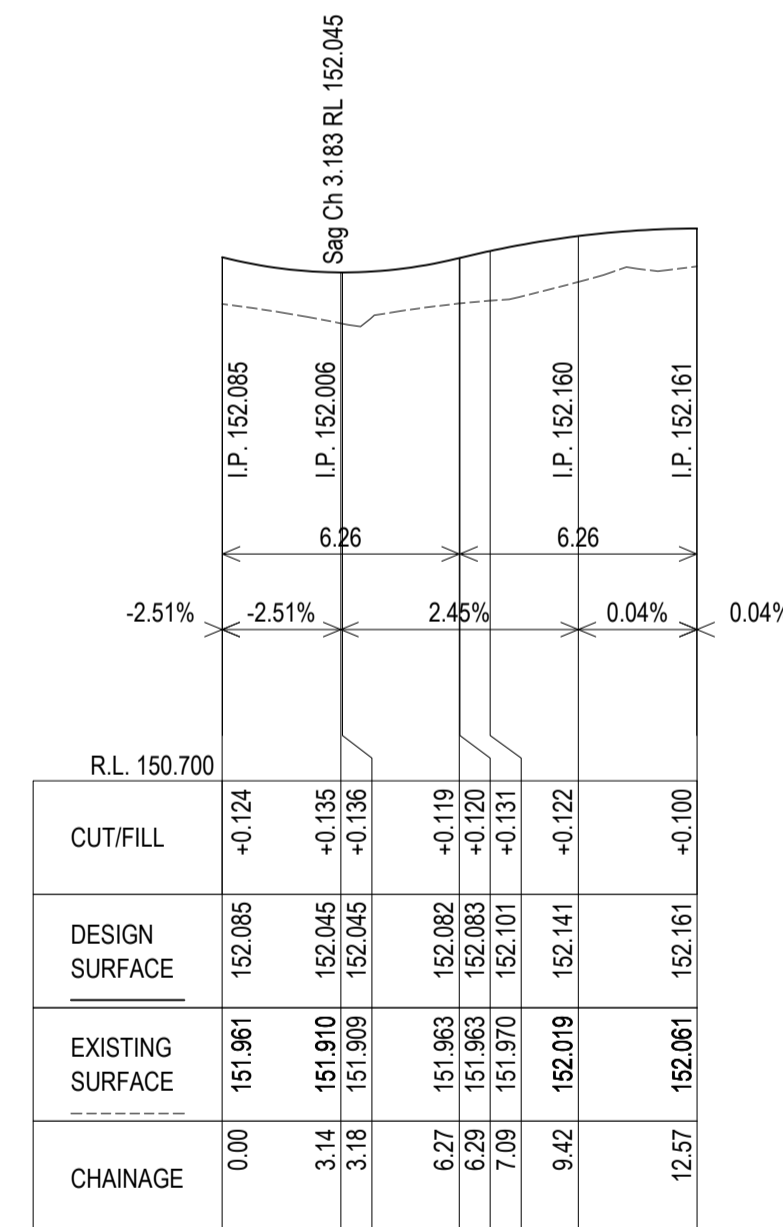
INTERSECTION ROAD A & B



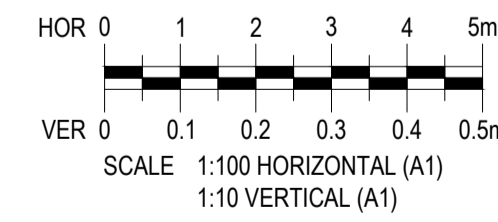
SCALE 1:200 (A1)



KR3
SCALES: HORIZONTAL 1:200 VERTICAL 1:20



KR4
SCALES: HORIZONTAL 1:200 VERTICAL 1:20




Rev.	Description	Approved	Date
B	ISSUE FOR TENDER	JF	21/05/2025
A	PRELIMINARY	JF	1/05/2025

Scale:



WOODWARD LAND & CIVIL PTY LTD
ACN 637 572 466
T: 0403 090 178
info@woodwardcivil.com.au

North:



Drawing Status:

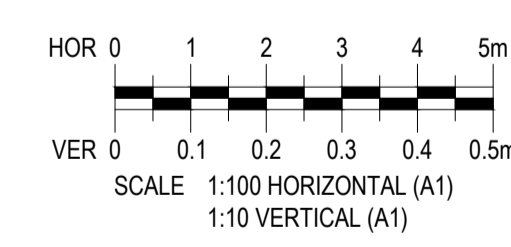
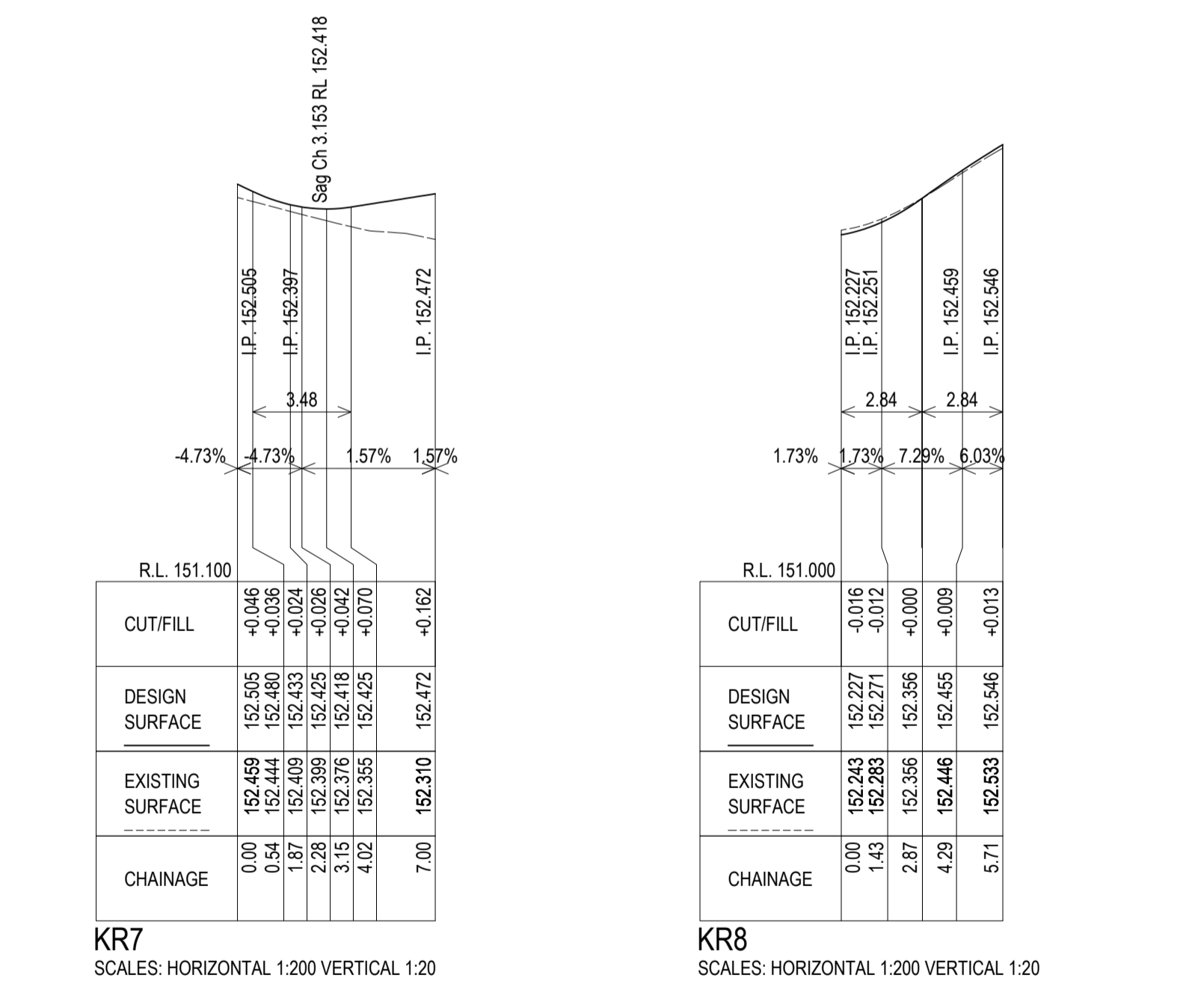
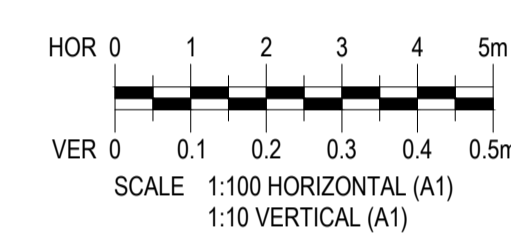
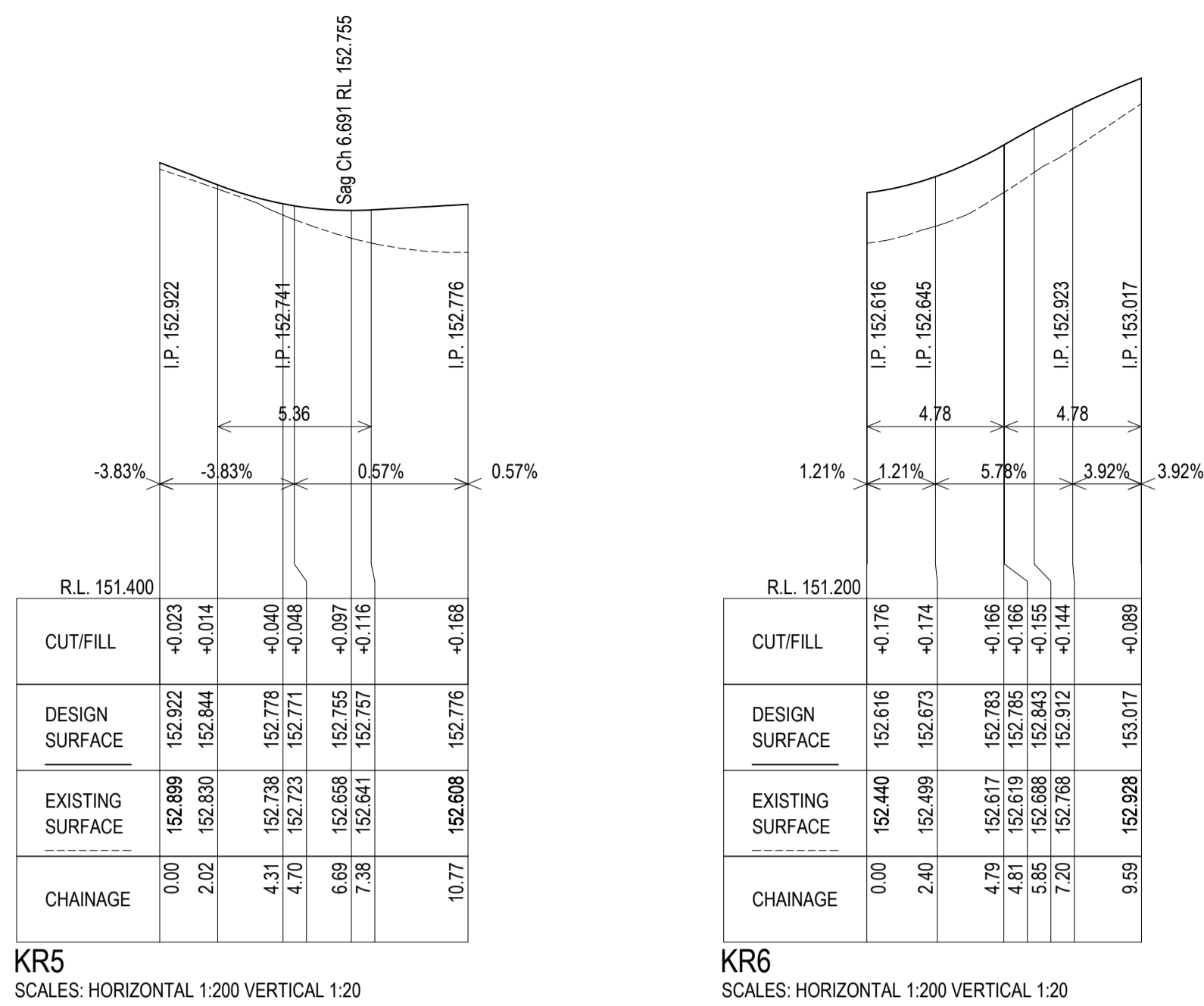
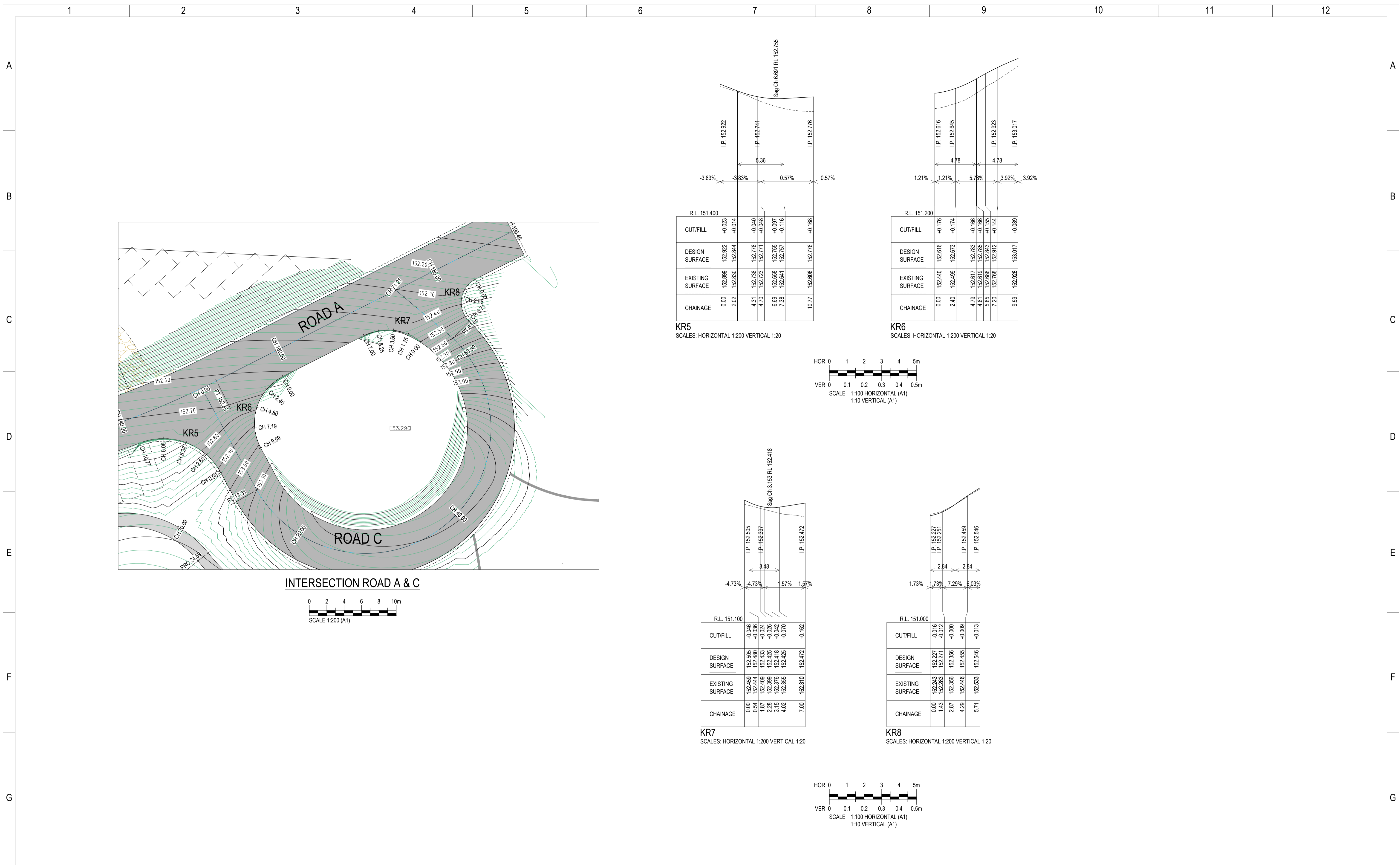
TENDER ISSUE
(NOT FOR CONSTRUCTION)

PLANSET C - DIAMOND PARK
WODONGA CREEK ACTIVATION
INTERSECTION DETAIL PLAN - 1

Designed : J.F. Date : JULY 2025
Authorised : S.H.W. Checked : S.H.W.

Drawing No. : W023022-C-RD5 INT1

Revision
B



Rev.	Description	Approved	Date
B	ISSUE FOR TENDER	JF	21/05/2026
A	PRELIMINARY	JF	1/05/2026

Scale:

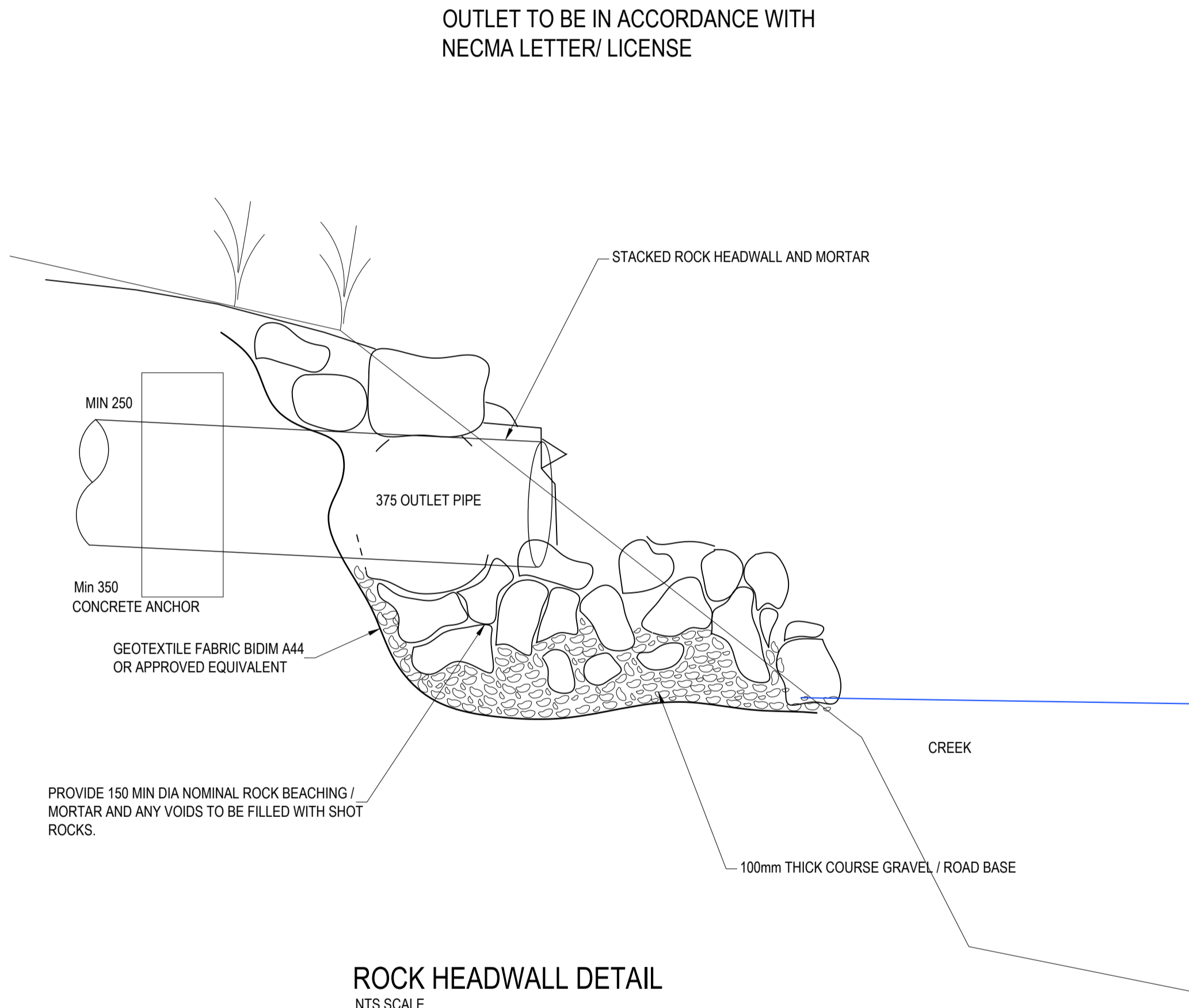

Woodward
 WOODWARD LAND & CIVIL PTY LTD
 ACN 637 572 466
 T: 0403 090 178
 info@woodwardcivil.com.au

North:

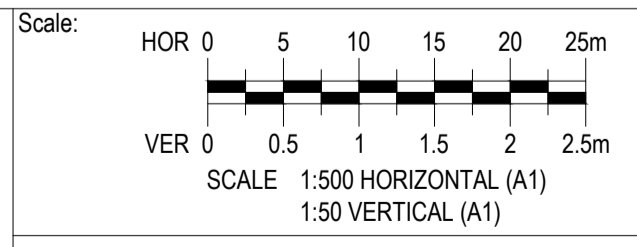
Drawing Status:
TENDER ISSUE
 (NOT FOR CONSTRUCTION)

PLANSET C - DIAMOND PARK WODONGA CREEK ACTIVATION INTERSECTION DETAIL PLAN - 2

Designed : J.F.	Date : JULY 2025
Authorised : S.H.W.	Checked : S.H.W.
Drawing No. : W023022-C-RD5 INT2	Revision : B



Rev.	Description	Approved	Date
B	ISSUE FOR TENDER	J.F.	21/05/2026
A	PRELIMINARY	J.F.	1/05/2026



Woodward
 WOODWARD LAND & CIVIL PTY LTD
 ACN 637 572 466
 T: 0403 090 178
 info@woodwardcivil.com.au

North :
 Drawing Status :
**TENDER ISSUE
 (NOT FOR CONSTRUCTION)**

PLANSET C - DIAMOND PARK WODONGA CREEK ACTIVATION DRAINAGE LONGITUDINAL SECTION			
Designed :	J.F.	Date :	JULY 2025
Authorised :	S.H.W.	Checked :	S.H.W.
Drawing No. :	W023022-C-RD6 DLS1		Revision
			B

Pit No.	Pit Type	Pit Width (mm)	Pit Length (mm)	Outlet Diameter (mm)	Outlet Invert RL (m)	Inlet Diameter (mm)	Inlet Invert RL (m)	Pit Depth (m)	Pit Lid Level (m)	Easting (m)	Northing (m)	Remarks
A.1	Head wall					375	150.47	0.53	151.00	490740.46	6004087.83	
A.2	Grated Pits	600	900	375	150.54	375	150.57	1.09	151.63	490744.45	6004093.60	REFER IDM SD420
A.3	Grated Pits	600	900	375	150.73	300	150.84	1.31	152.04	490760.11	6004096.05	REFER IDM SD420- HEEL GUARD GRATED COVER LID
A.4	Junction Pits	600	900	300	150.95	300	150.98	1.28	152.23	490770.91	6004093.13	AS PER IDM SD426
A.5	Grated Pits	600	900	300	151.10	300	151.13	1.27	152.37	490782.40	6004097.23	REFER IDM SD420- HEEL GUARD GRATED COVER LID
A.6	Grated Pits	600	900	300	151.35	300	151.38	1.39	152.74	490800.16	6004110.80	REFER IDM SD420- HEEL GUARD GRATED COVER LID
A.7	Junction Pits	600	900	300	151.57	300	151.61	1.13	152.71	490818.33	6004116.91	AS PER IDM SD426
A.8	Grated Pits	600	900	300	151.73			0.96	152.70	490827.71	6004125.76	REFER IDM SD420

NOTES

1. XY SETOUT TO PIT CENTRE
2. SETOUT COORDINATE IS FOR REFERENCE ONLY(+/-100mm). FINAL LOCATION SHOULD REFER DETAIL LAYOUT PLAN.
3. CONTRACTOR TO PROVIDE ADEQUATE PIT COVER WITHIN ROAD RESERVE AREA.
4. SETOUT LEVEL TO PIT COVER LEVEL
5. STEP IRONS MUST BE CONSTRUCTED WHERE PIT DEPTH IS 900mm OR GREATER. REFER TO "INSERT RELEVANT AUTHORITY"

PIT TYPE LEGEND

JP	JUNCTION PIT (Lot)	(SD425)
JP	JUNCTION PIT (Road Reserve)	(SD420)
GP	GRATED PIT	
SEP	SIDE ENTRY PIT	(SD440)
GSEP	GRATED SIDE ENTRY PIT	
DSEP	DOUBLE SIDE ENTRY PIT	(SD450)
DGSEP	DOUBLE GRATED SIDE ENTRY PIT	

Rev.	Description	Approved	Date
B	ISSUE FOR TENDER	JF	21/05/2026
A	PRELIMINARY	JF	1/05/2026

Scale:



© Woodward Land & Civil Pty Ltd All Rights Reserved
 This document is produced by Woodward Land & Civil solely for the benefit of and use by the client in accordance with the terms of the retainer. Woodward Land & Civil Pty Ltd does not and shall not assume any responsibility or liability whatsoever to any third party arising out of any use or reliance by third party on the content of this documents.



WOODWARD LAND & CIVIL PTY LTD
 ACN 637 572 466
 T: 0403 090 178
 info@woodwardcivil.com.au

North :

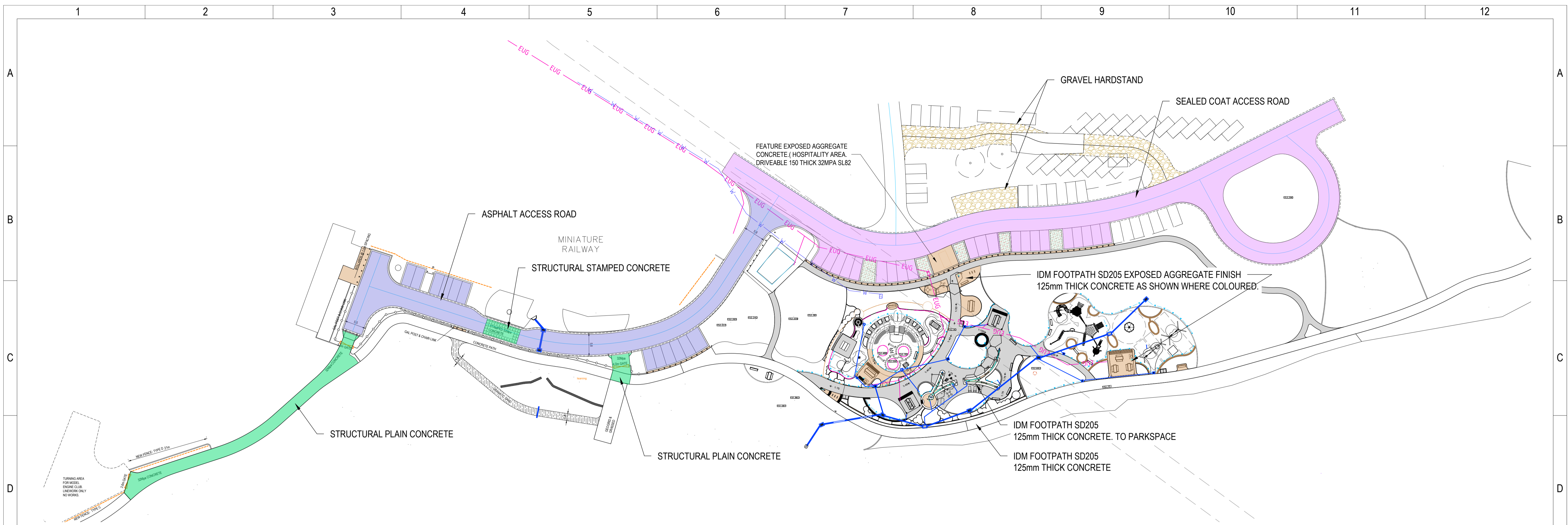
Drawing Status :

**TENDER ISSUE
(NOT FOR CONSTRUCTION)**

**PLANSET C - DIAMOND PARK
WODONGA CREEK ACTIVATION
DRAINAGE PIT SCHEDULE**

Designed : J.F.	Date : JULY 2025
Authorised : S.H.W.	Checked : S.H.W.

Drawing No. : W02302-C-RD7 DPS1	Revision : B
---------------------------------	--------------



PAVEMENT PROFILE: SEALED ACCESS ROADS		
TWO COAT SEAL	14 -7mm	TWO COAT PRIME & SEAL 14mm 7mm
BASE	150mm THICK	20mm CLASS 2 FCR COMPACTED TO NOT LESS THAN 100% OF AS 1289.5.2.1 (MODIFIED COMPACTION)
SUBBASE	130mm THICK	20mm CLASS 3 CR COMPACTED TO NOT LESS THAN 98% OF AS 1289.5.2.1 (MODIFIED COMPACTION)
TOTAL THICKNESS	300mm	
SUBGRADE	MINIMUM CBR 5% OR PLACE SELECT FILL. MATERIAL AS FOUND COMPACTED TO 98% OF AS 1289.5.1.1 (STANDARD COMPACTION) AT A MOISTURE CONTENT BETWEEN 90% AND 120% OF OPTIMUM MOISTURE CONTENT FOR A DEPTH OF 150MM. PROOF ROLLED BY COUNCIL SUPERINTENDENT PRIOR TO PLACEMENT OF GRAVEL.	

PAVEMENT PROFILE: GRAVEL HARDSTAND		
BASE	150mm THICK	20mm CLASS 3 CR COMPACTED TO NOT LESS THAN 98% OF AS 1289.5.2.1 (MODIFIED COMPACTION)
TOTAL THICKNESS	150mm	
SUBGRADE	MATERIAL AS FOUND COMPACTED TO 98% OF AS 1289.5.1.1 (STANDARD COMPACTION) AT A MOISTURE CONTENT BETWEEN 90% AND 120% OF OPTIMUM MOISTURE CONTENT FOR A DEPTH OF 150MM.	

PAVEMENT PROFILE: ASPHALT ACCESS ROADS		
ASPHALT	30mm THICK	ASPHALT TYPE L (10mm STONE, C170 BINDER)- 7mm PRIMER SEAL
BASE	150mm THICK	20mm CLASS 2 FCR COMPACTED TO NOT LESS THAN 100% OF AS 1289.5.2.1 (MODIFIED COMPACTION)
SUBBASE	130mm THICK	20mm CLASS 3 CR COMPACTED TO NOT LESS THAN 98% OF AS 1289.5.2.1 (MODIFIED COMPACTION)
TOTAL THICKNESS	310mm	
SUBGRADE	MINIMUM CBR 5% OR PLACE SELECT FILL. MATERIAL AS FOUND COMPACTED TO 98% OF AS 1289.5.1.1 (STANDARD COMPACTION) AT A MOISTURE CONTENT BETWEEN 90% AND 120% OF OPTIMUM MOISTURE CONTENT FOR A DEPTH OF 150MM. PROOF ROLLED BY COUNCIL SUPERINTENDENT PRIOR TO PLACEMENT OF GRAVEL.	

PAVEMENT PROFILE: STRUCTURAL CONCRETE		
PAVEMENT LAYER	THICKNESS	DESCRIPTION
CONCRETE BASE	150	SL82 MESH REINFORCED 32MPA CONCRETE
SUBBASE	100	SIZE 20mm CLASS 2 CRUSHED ROCK - COMPACTED TO 98% MOD MDD
THICKNESS	250mm	
SUBGRADE	UNIT 3 SOILS AS FOUND (CBR>5%)*OR COMPACTED ENGINEERED FILL	

- PAVEMENT NOTES:
- ALL JOINTS BETWEEN OLD AND NEW WEARING COURSE TO BE CRACK SEALED AND LOCATED OUTSIDE OF WHEEL PATHS
 - ALL WORKS TO BE COMPLETED IN ACCORDANCE WITH THE RELEVANT AUSTRALIAN STANDARDS, IDM SPECIFICATIONS OR VICROADS STANDARDS WHERE APPLICABLE
 - ALL ROAD/ PARKING CONCRETE TO BE MINIMUM 32MPa COMPRESSIVE STRENGTH UNLESS NOTED OTHERWISE

Rev.	Description	Approved	Date
B	ISSUE FOR TENDER	JF	21/05/2026
A	PRELIMINARY	JF	1/05/2026

Scale:



© Woodward Land & Civil Pty Ltd All Rights Reserved
 This document is produced by Woodward Land & Civil solely for the benefit of and use by the client in accordance with the terms of the retainer. Woodward Land & Civil Pty Ltd does not and shall not assume any responsibility or liability whatsoever to any third party arising out of any use or reliance by third party on the content of this documents.



WOODWARD LAND & CIVIL PTY LTD
 ACN 637 572 466
 T: 0403 090 178
 info@woodwardcivil.com.au

North :

Drawing Status :

**TENDER ISSUE
 (NOT FOR CONSTRUCTION)**

PLANSET C - DIAMOND PARK
 WODONGA CREEK ACTIVATION
 PAVEMENT & TYPICAL DETAILS

Designed : J.F. Date : JULY 2025

Authorised : S.H.W. Checked : S.H.W.

Drawing No. : W023022-C-RD8 DET1

Revision B